

- Extents of 30km/h Special Speed Limit
- Extents of 50km/h Special Speed Limit
- Extents of 60km/h Special Speed Limit

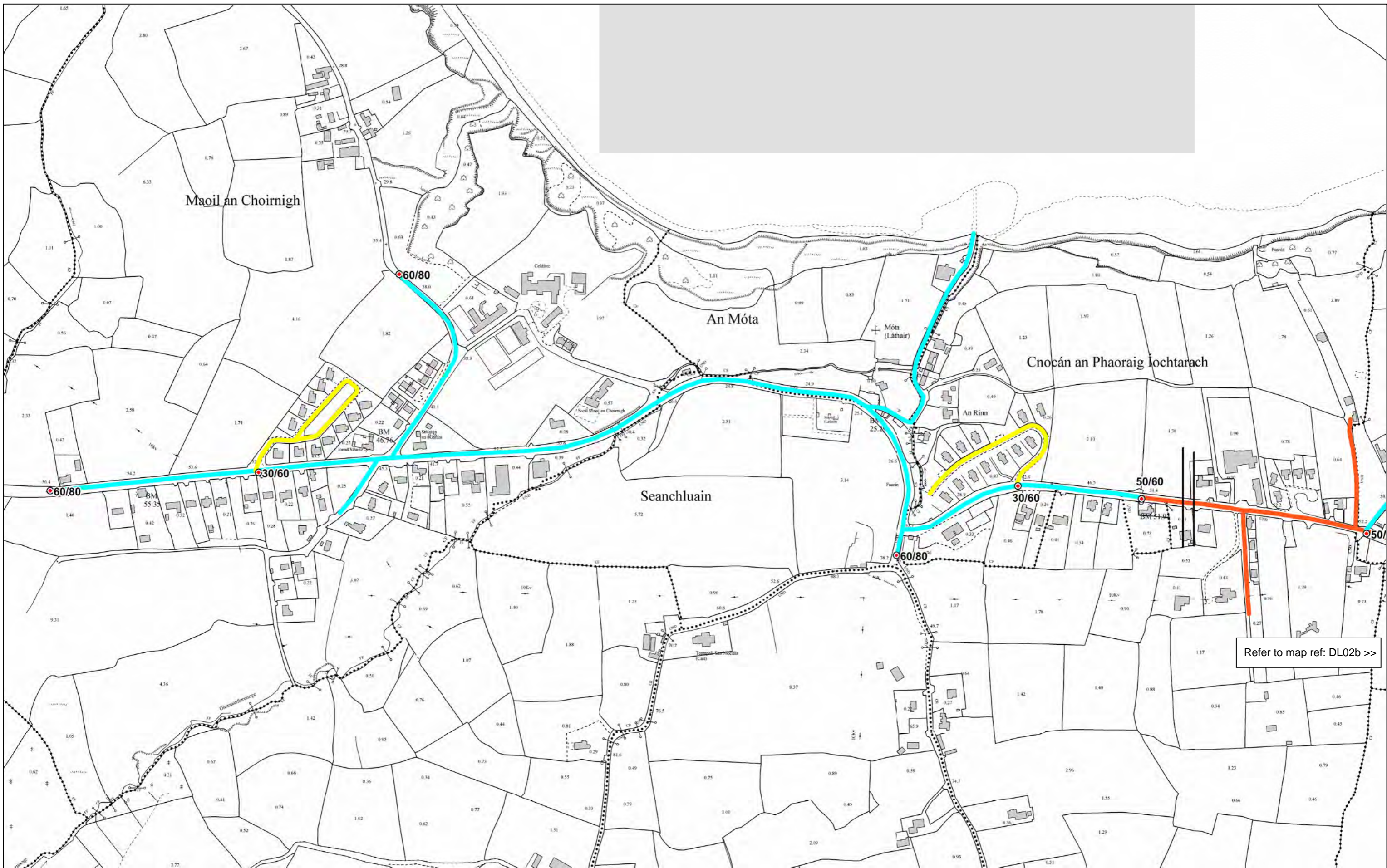
- Extents of 80km/h Special Speed Limit
- Extents of 100km/h Special Speed Limit
- Extents of Built Up Area

**Road Traffic Special Speed Limit
Waterford City & County Council Bye-Laws 2017**

Aglish
Dungarvan-Lismore District

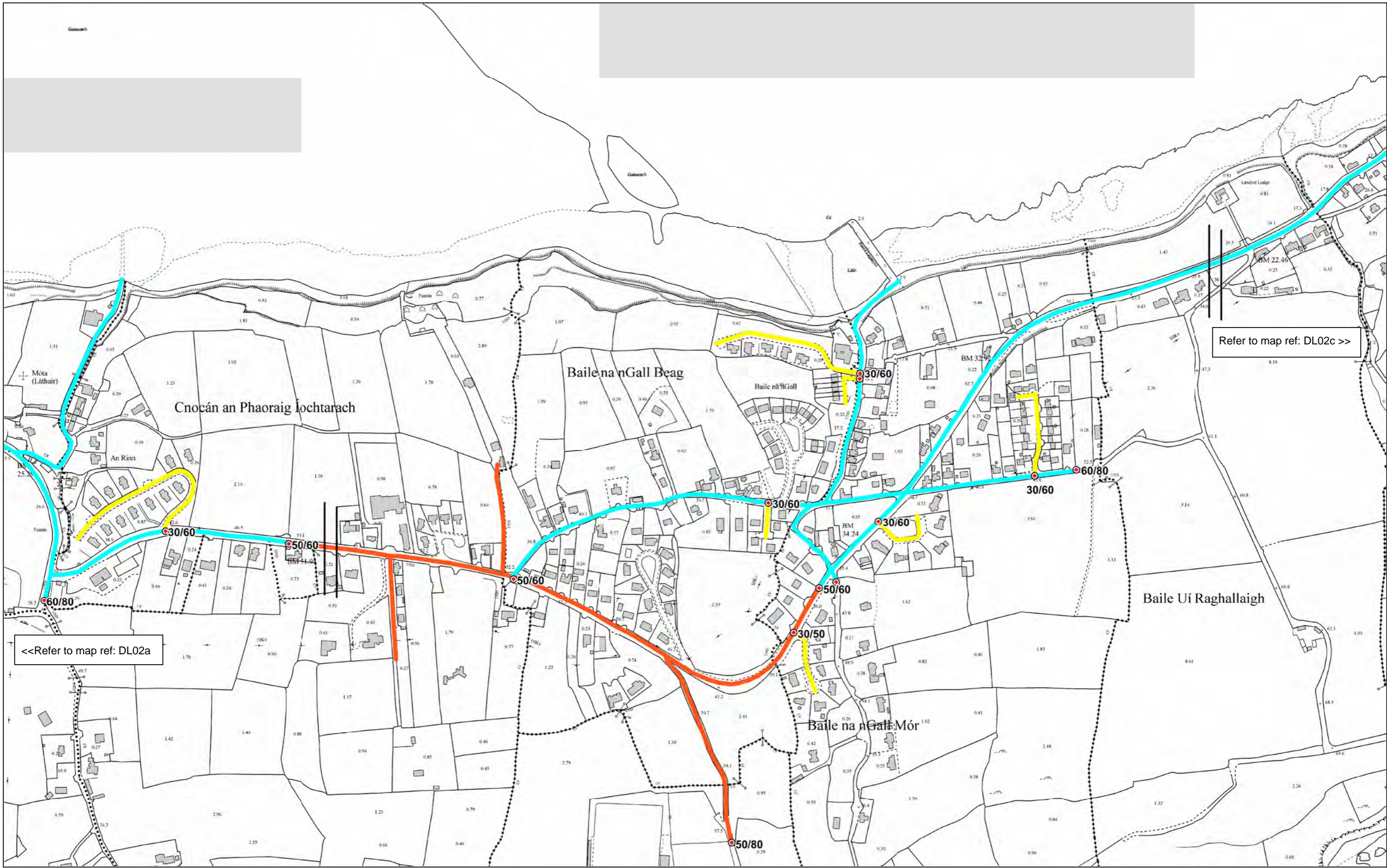
Scale:
1:5000 on A3

Map Ref:
DL01



- Extents of 30km/h Special Speed Limit
- Extents of 50km/h Special Speed Limit
- Extents of 60km/h Special Speed Limit
- Extents of 80km/h Special Speed Limit
- Extents of 100km/h Special Speed Limit
- Extents of Built Up Area

Road Traffic Special Speed Limit Waterford City & County Council Bye-Laws 2017		
An Rinn/Baile na nGall		Scale: 1:5000 on A3
Dungarvan-Lismore District		Map Ref: DL02a



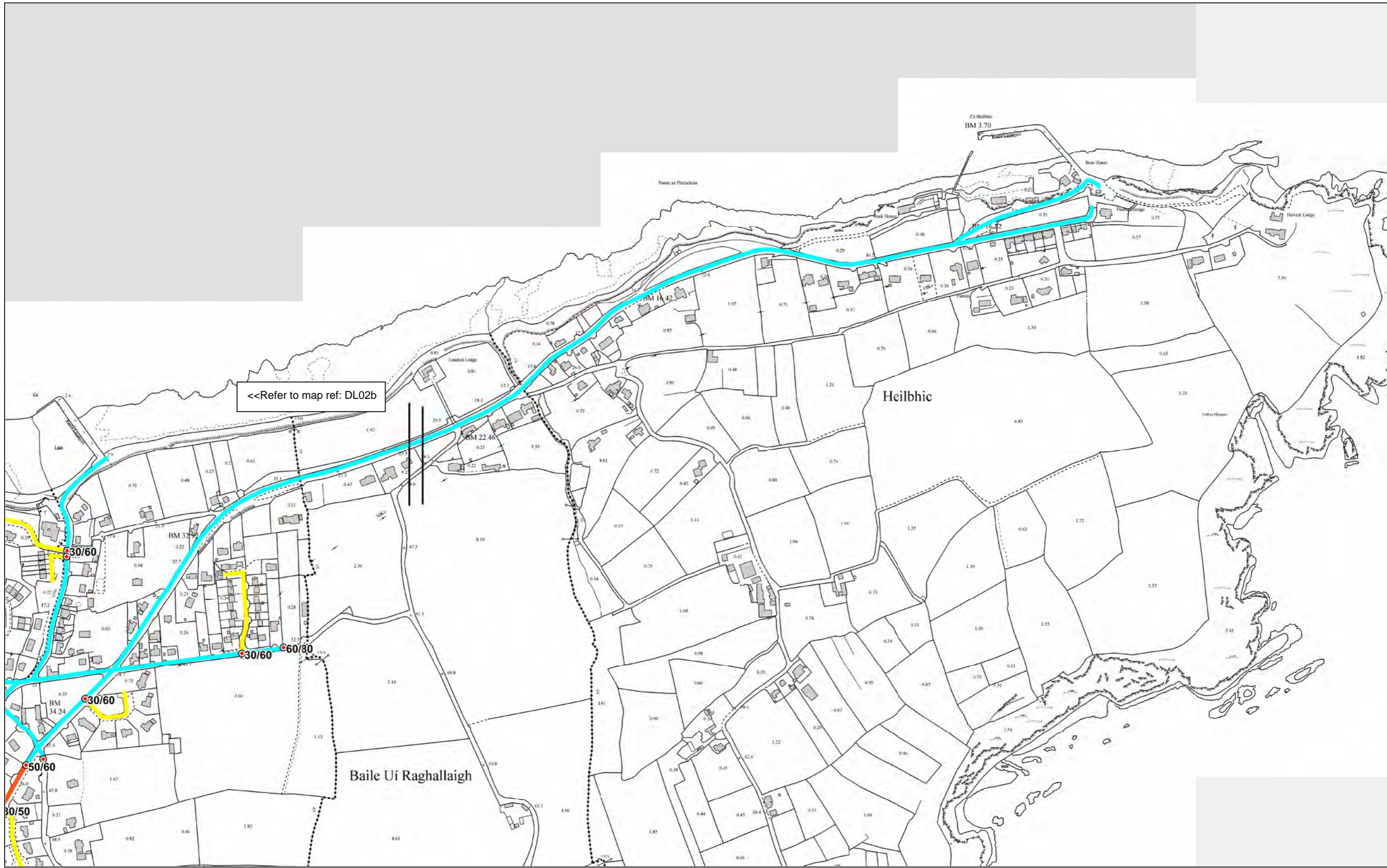
Refer to map ref: DL02c >>

<<Refer to map ref: DL02a



- Extents of 30km/h Special Speed Limit
- Extents of 50km/h Special Speed Limit
- Extents of 60km/h Special Speed Limit
- Extents of 80km/h Special Speed Limit
- Extents of 100km/h Special Speed Limit
- Extents of Built Up Area

Road Traffic Special Speed Limit Waterford City & County Council Bye-Laws 2017		
An Rinn/Baile na nGall		Scale: 1:5000 on A3
Dungarvan-Lismore District		Map Ref: DL02b



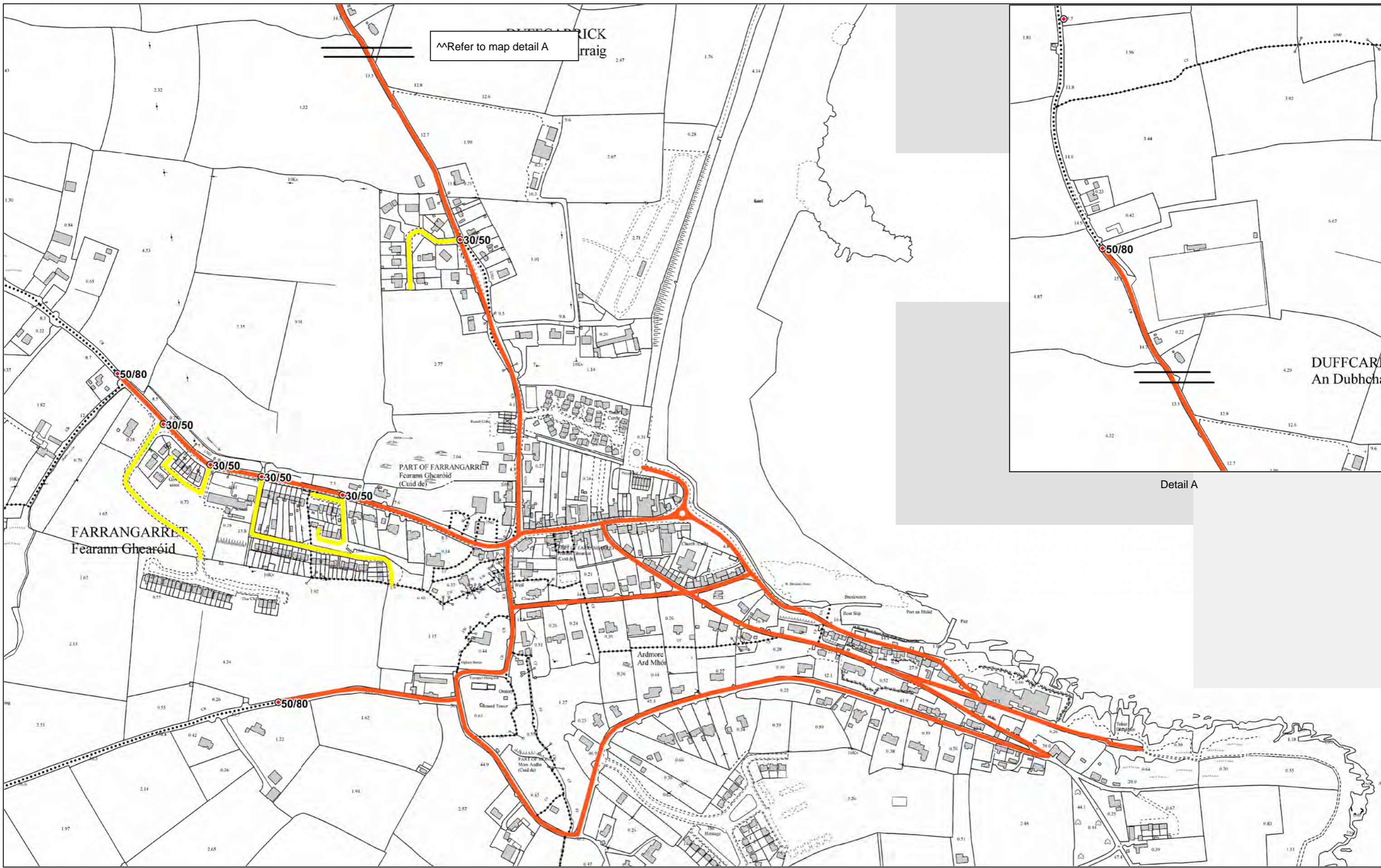
<<Refer to map ref: DL02b



- Extents of 30km/h Special Speed Limit
- Extents of 50km/h Special Speed Limit
- Extents of 60km/h Special Speed Limit

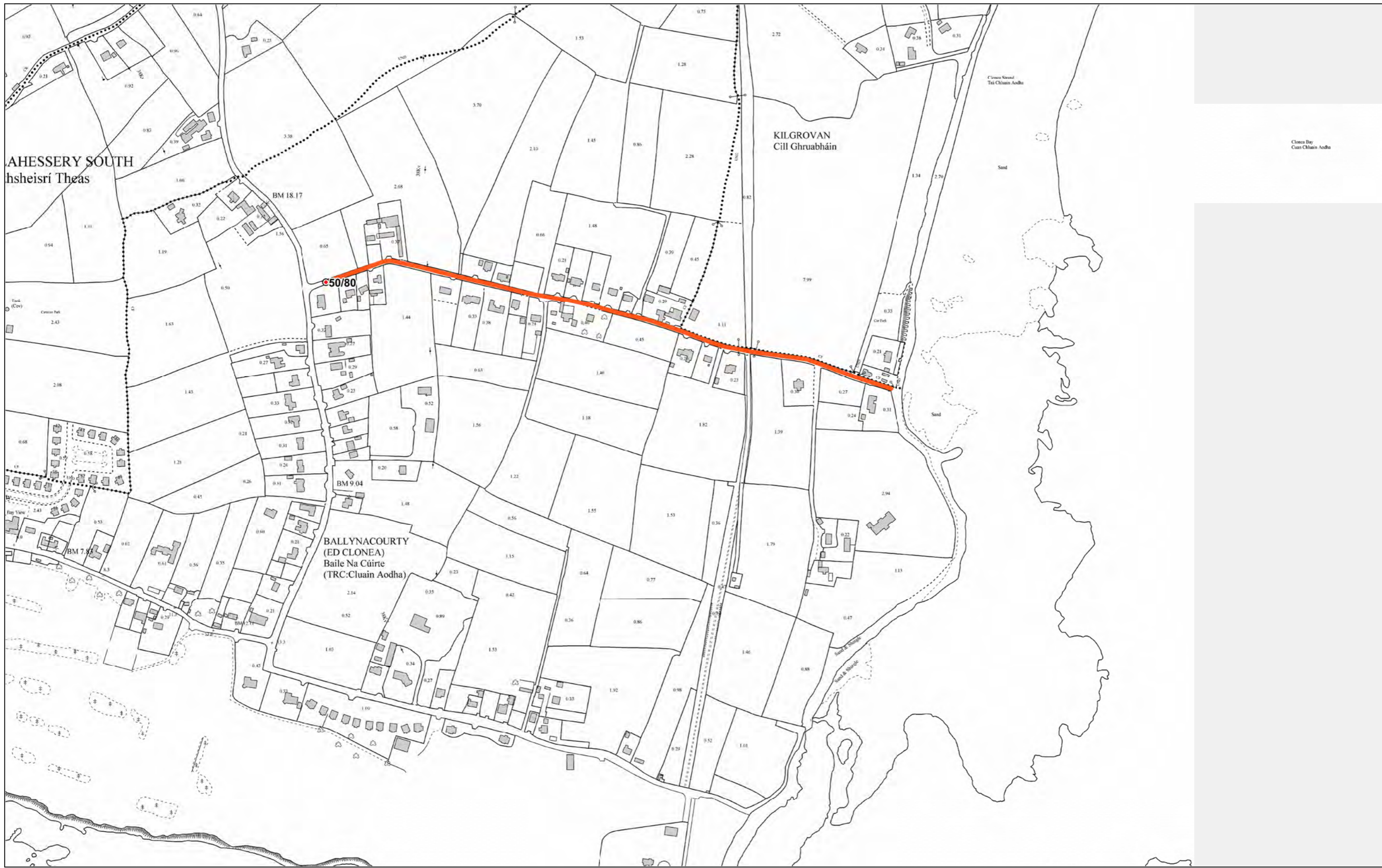
- Extents of 80km/h Special Speed Limit
- Extents of 100km/h Special Speed Limit
- Extents of Built Up Area

Road Traffic Special Speed Limit Waterford City & County Council Bye-Laws 2017		
An Rinn/Baile na nGall		
Dungarvan-Lismore District		
	Scale: 1:5000 on A3	Map Ref: DL02c



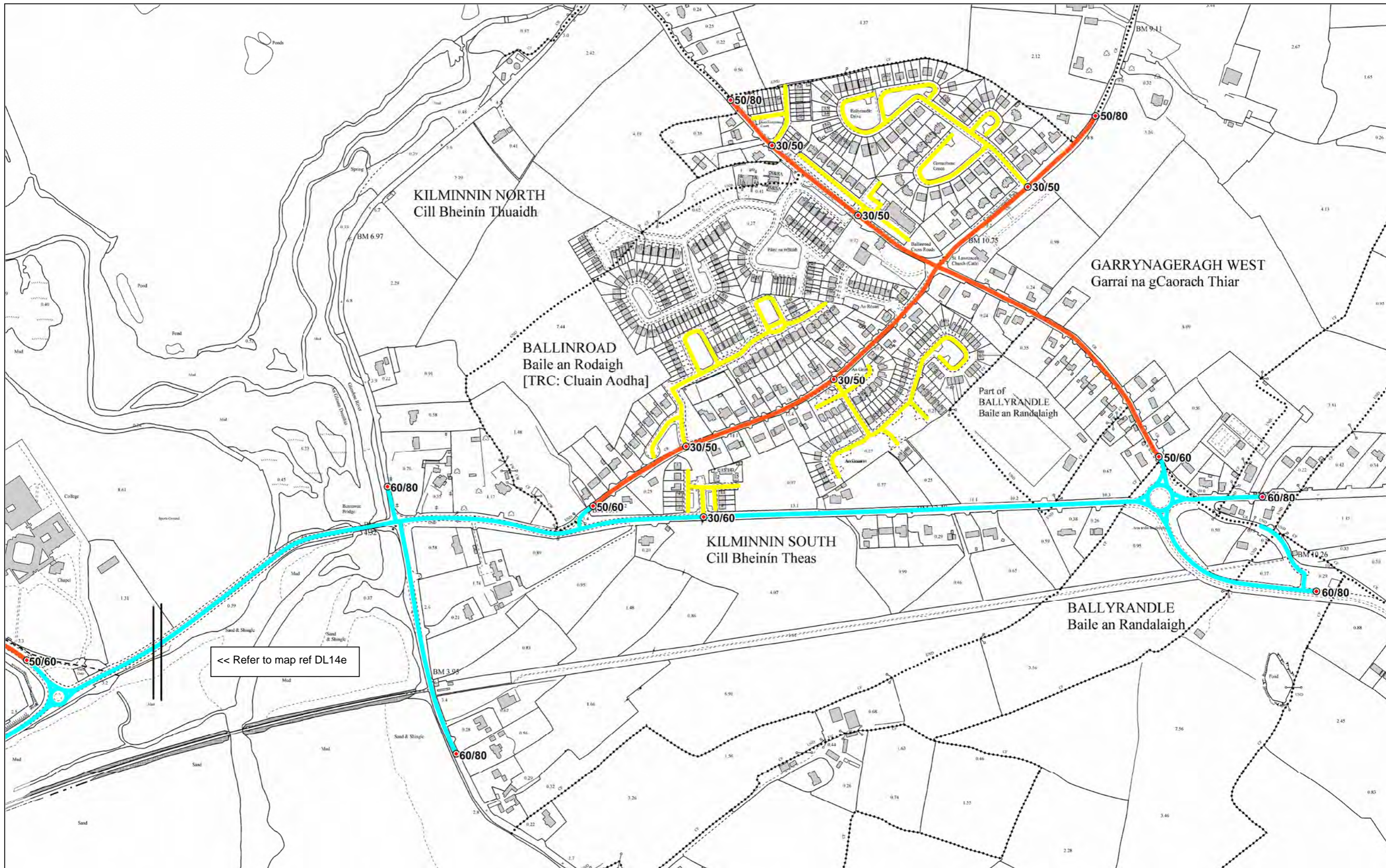
- Extents of 30km/h Special Speed Limit
- Extents of 50km/h Special Speed Limit
- Extents of 60km/h Special Speed Limit
- Extents of 80km/h Special Speed Limit
- Extents of 100km/h Special Speed Limit
- Extents of Built Up Area

Road Traffic Special Speed Limit		
Waterford City & County Council Bye-Laws 2017		
Ardmore		
Dungarvan-Lismore District		
	Scale: 1:5000 on A3	Map Ref: DL03



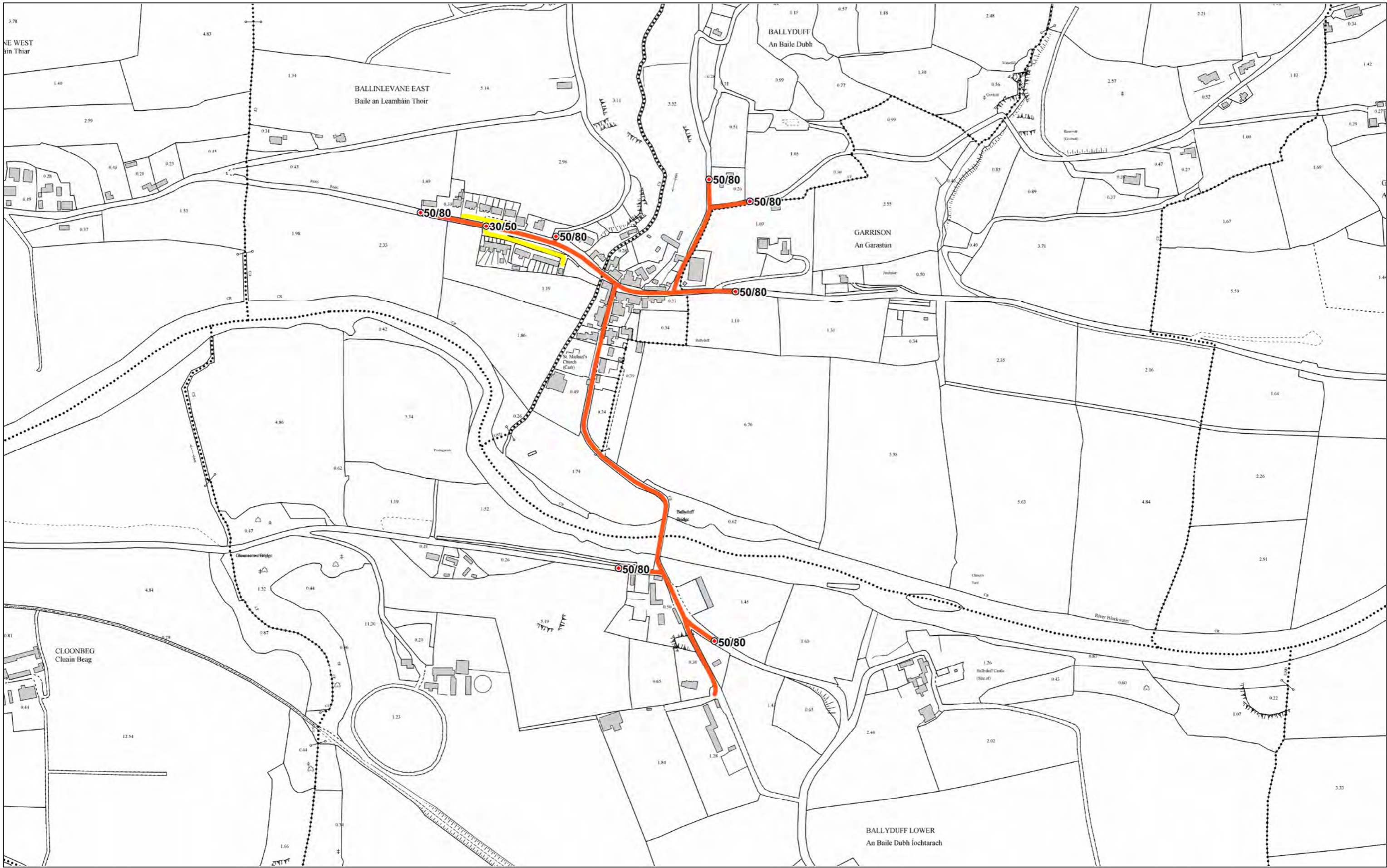
- Extents of 30km/h Special Speed Limit
- Extents of 50km/h Special Speed Limit
- Extents of 60km/h Special Speed Limit
- Extents of 80km/h Special Speed Limit
- Extents of 100km/h Special Speed Limit
- Extents of Built Up Area

Road Traffic Special Speed Limit	
Waterford City & County Council Bye-Laws 2017	
Ballinclammer	
Dungarvan-Lismore District	Scale: 1:5000 on A3
	Map Ref: DL04



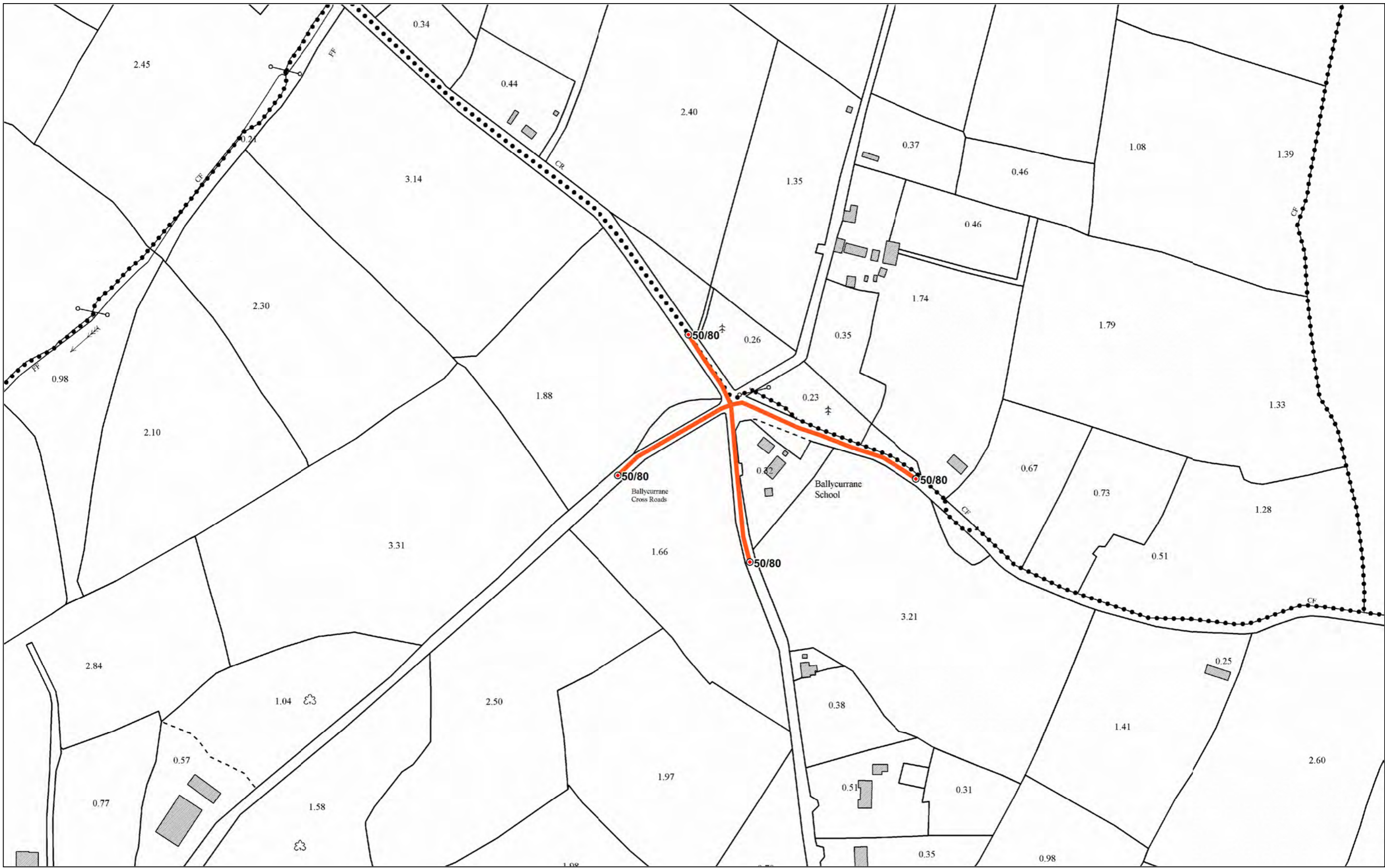
- Extents of 30km/h Special Speed Limit
- Extents of 50km/h Special Speed Limit
- Extents of 60km/h Special Speed Limit
- Extents of 80km/h Special Speed Limit
- Extents of 100km/h Special Speed Limit
- Extents of Built Up Area

Road Traffic Special Speed Limit Waterford City & County Council Bye-Laws 2017		
Ballinroad		
Dungarvan-Lismore District		Scale: 1:5000 on A3
		Map Ref: DL05



- Extents of 30km/h Special Speed Limit
- Extents of 50km/h Special Speed Limit
- Extents of 80km/h Special Speed Limit
- Extents of 100km/h Special Speed Limit
- Extents of 60km/h Special Speed Limit
- Extents of Built Up Area

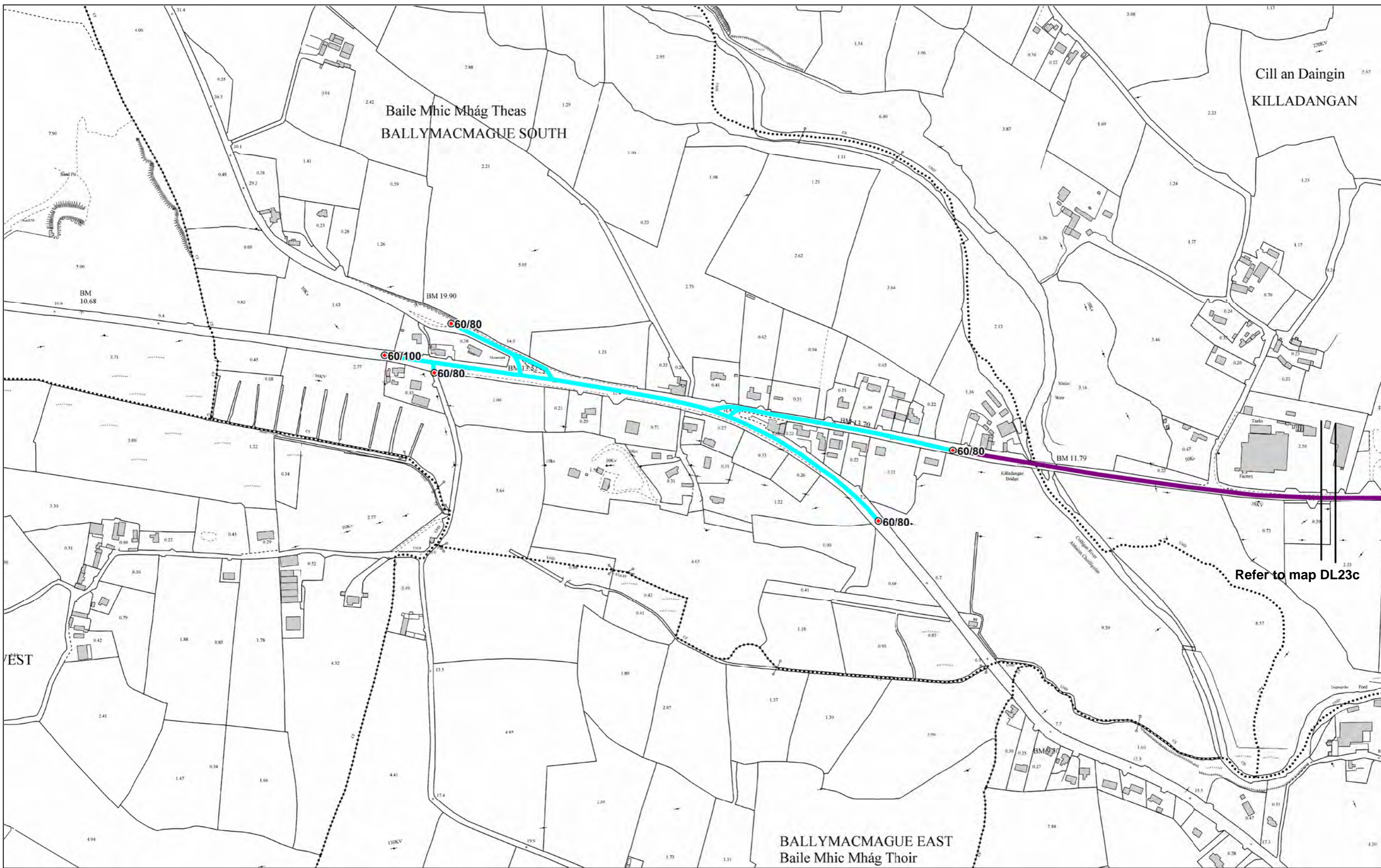
Road Traffic Special Speed Limit Waterford City & County Council Bye-Laws 2017		
Ballyduff Upper		Scale: 1:5000 on A3
Dungarvan-Lismore District		Map Ref: DL06



- Extents of 30km/h Special Speed Limit
- Extents of 50km/h Special Speed Limit
- Extents of 60km/h Special Speed Limit

- Extents of 80km/h Special Speed Limit
- Extents of 100km/h Special Speed Limit
- Extents of Built Up Area

Road Traffic Special Speed Limit Waterford City & County Council Bye-Laws 2017		
Ballycurrane South		Scale: 1:2500 on A3
Dungarvan-Lismore District		Map Ref: DL06-1



Refer to map DL23c

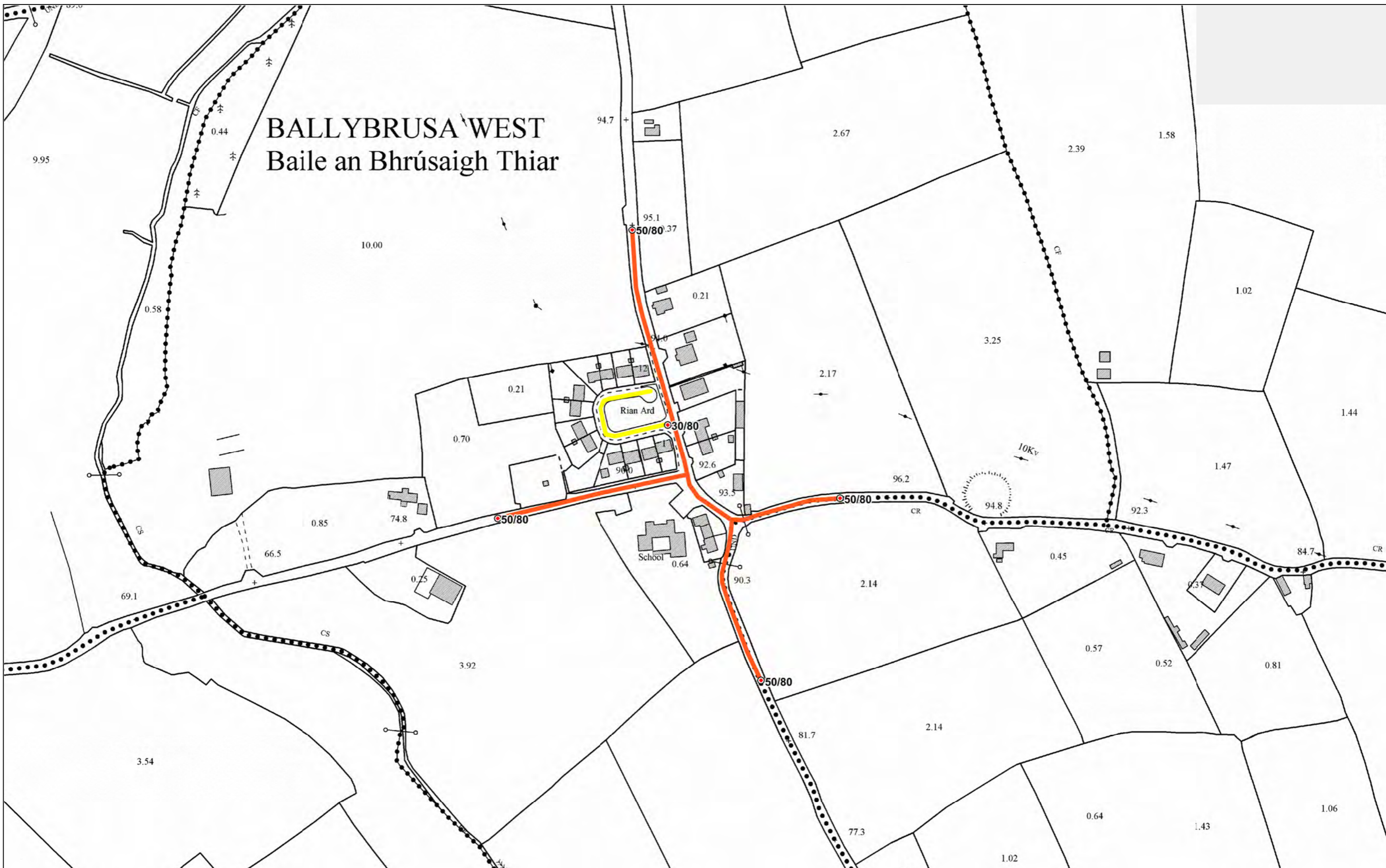


- Extents of 30km/h Special Speed Limit
- Extents of 50km/h Special Speed Limit
- Extents of 60km/h Special Speed Limit
- Extents of 80km/h Special Speed Limit
- Extents of 100km/h Special Speed Limit
- Extents of Built Up Area

Road Traffic Special Speed Limit Waterford City & County Council Bye-Laws 2017		
Ballymacmague South		Scale: 1:5000 on A3
Dungarvan-Lismore District		Map Ref: DL07

BALLYBRUSA WEST

Baile an Bhrúsaigh Thiar



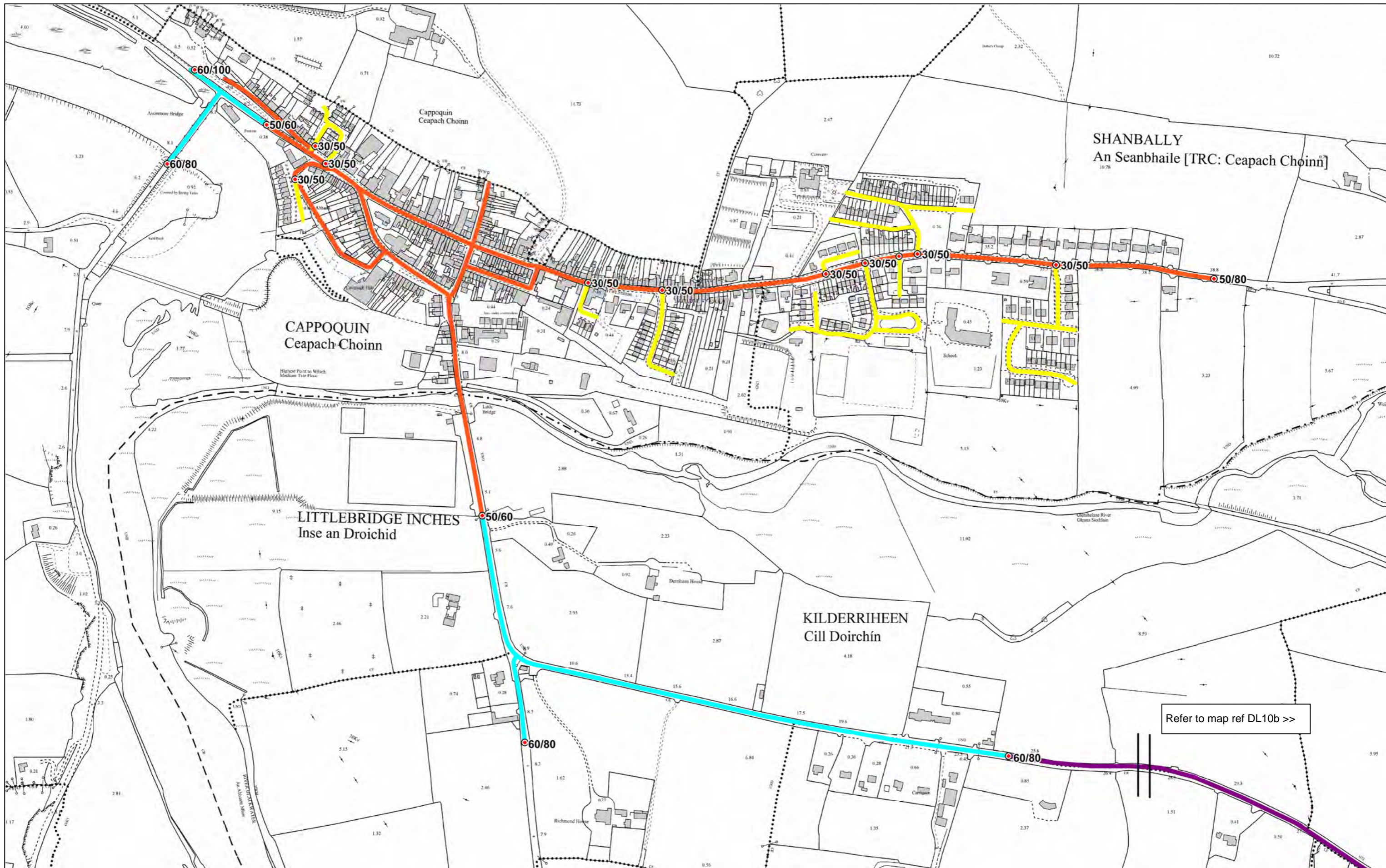
- Extents of 30km/h Special Speed Limit
- Extents of 50km/h Special Speed Limit
- Extents of 60km/h Special Speed Limit
- Extents of 80km/h Special Speed Limit
- Extents of 100km/h Special Speed Limit
- Extents of Built Up Area

Road Traffic Special Speed Limit Waterford City & County Council Bye-Laws 2017		
Ballybrusa		Scale: 1:2500 on A3
Dungarvan-Lismore District		
		Map Ref: DL08



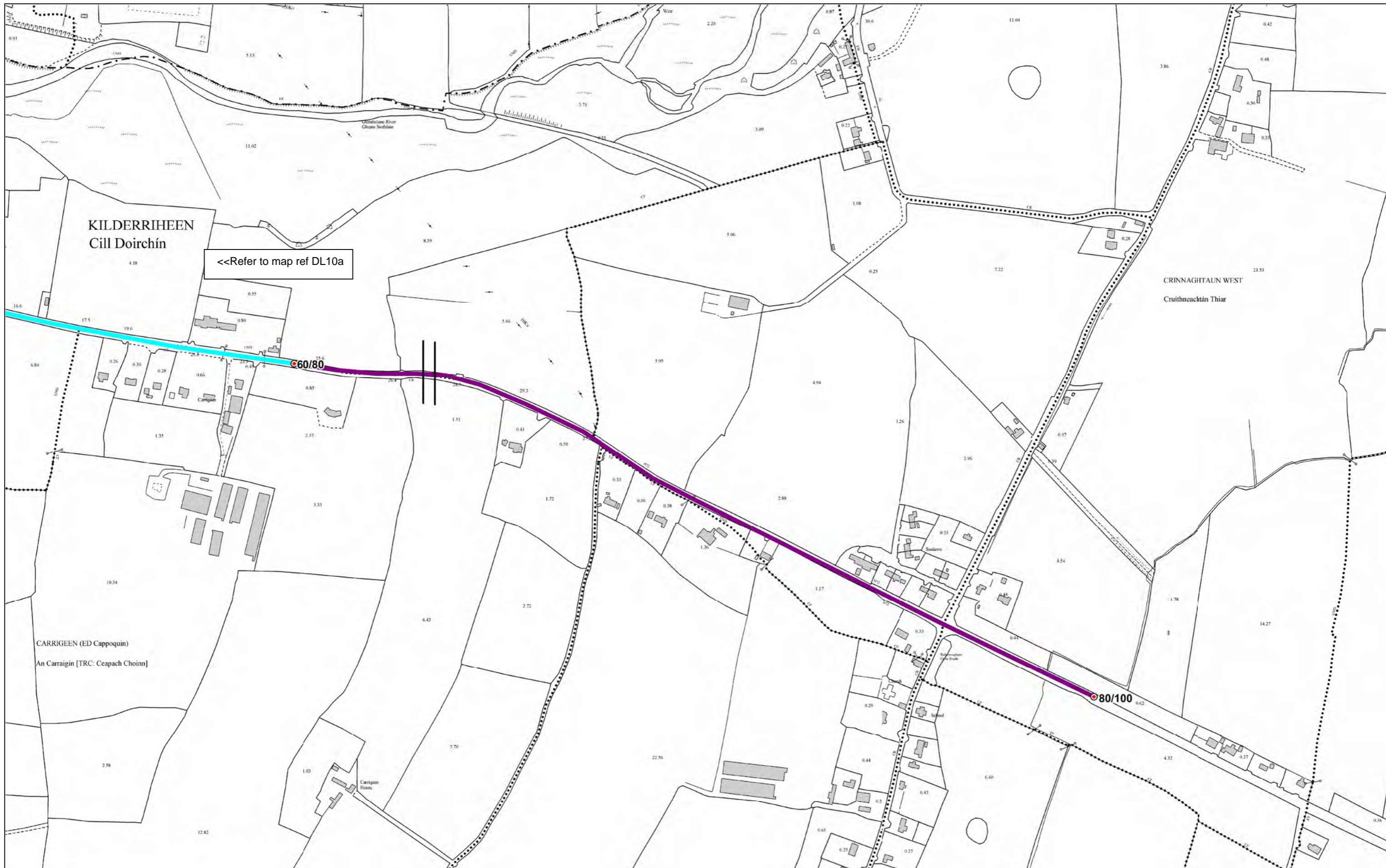
- Extents of 30km/h Special Speed Limit
- Extents of 50km/h Special Speed Limit
- Extents of 60km/h Special Speed Limit
- Extents of 80km/h Special Speed Limit
- Extents of 100km/h Special Speed Limit
- Extents of Built Up Area

Road Traffic Special Speed Limit Waterford City & County Council Bye-Laws 2017		
Ballysaggart		
Dungarvan-Lismore District	Scale: 1:2500 on A3	Map Ref: DL09



- Extents of 30km/h Special Speed Limit
- Extents of 50km/h Special Speed Limit
- Extents of 60km/h Special Speed Limit
- Extents of 80km/h Special Speed Limit
- Extents of 100km/h Special Speed Limit
- Extents of Built Up Area

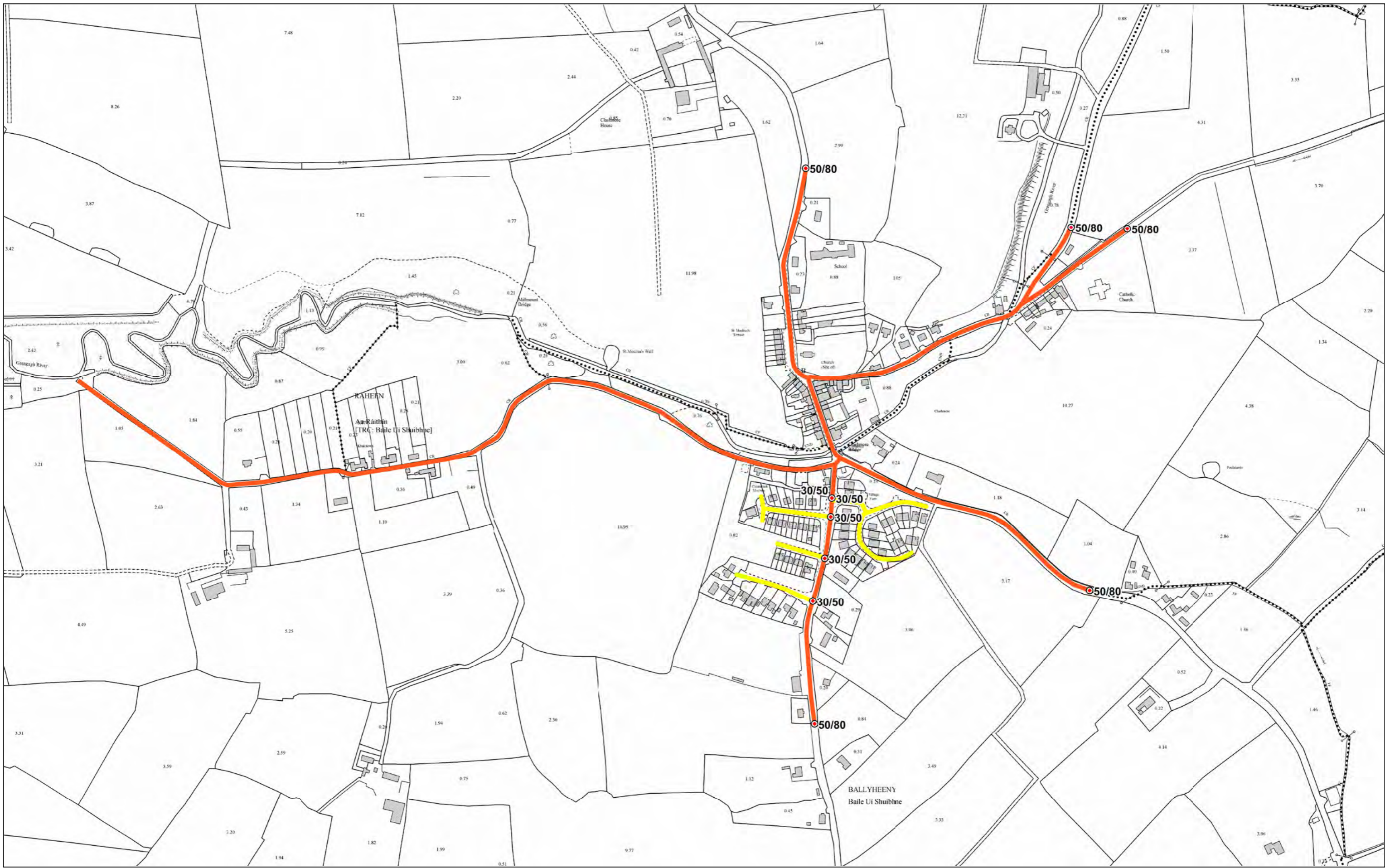
Road Traffic Special Speed Limit Waterford City & County Council Bye-Laws 2017		
Cappoquin		
Dungarvan-Lismore District	Scale: 1:5000 on A3	Map Ref: DL10a



- Extents of 30km/h Special Speed Limit
- Extents of 50km/h Special Speed Limit
- Extents of 60km/h Special Speed Limit

- Extents of 80km/h Special Speed Limit
- Extents of 100km/h Special Speed Limit
- Extents of Built Up Area

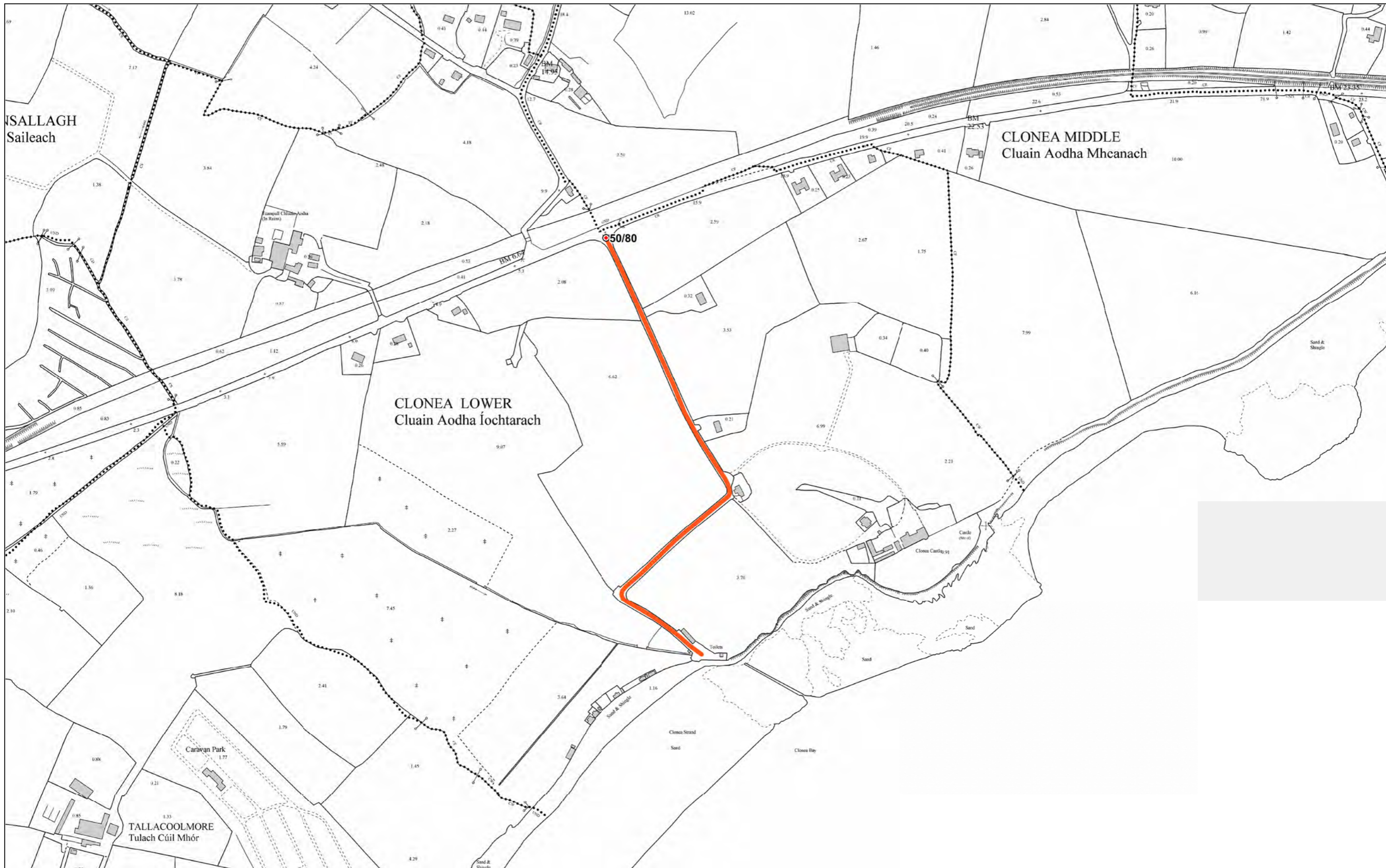
Road Traffic Special Speed Limit		
Waterford City & County Council Bye-Laws 2017		
Cappoquin		
Dungarvan-Lismore District		Scale: 1:5000 on A3
		Map Ref: DL10b



- Extents of 30km/h Special Speed Limit
- Extents of 50km/h Special Speed Limit
- Extents of 60km/h Special Speed Limit

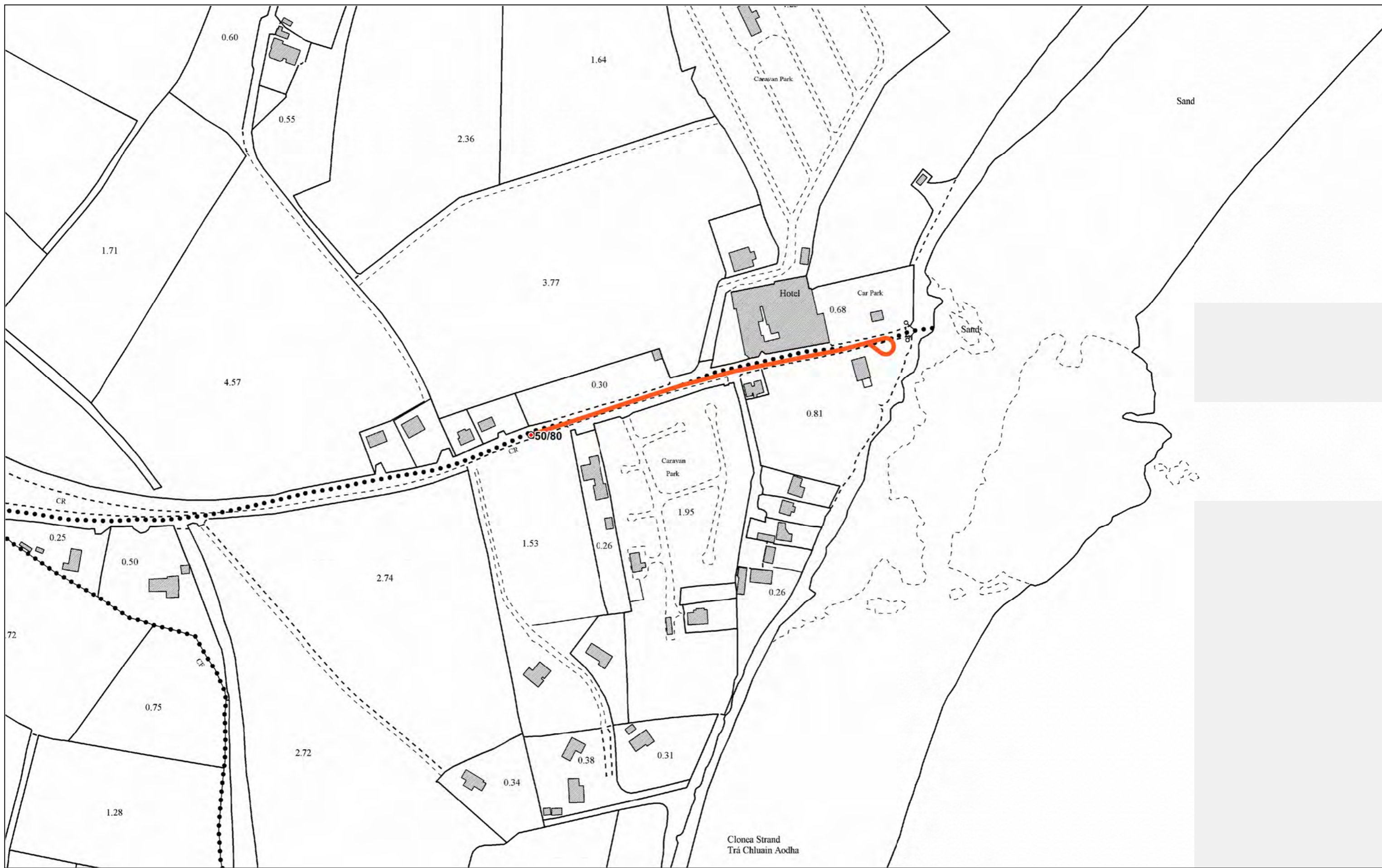
- Extents of 80km/h Special Speed Limit
- Extents of 100km/h Special Speed Limit
- Extents of Built Up Area








Road Traffic Special Speed Limit Waterford City & County Council Bye-Laws 2017		
Clashmore		
Dungarvan-Lismore District		Scale: 1:5000 on A3
		Map Ref: DL11

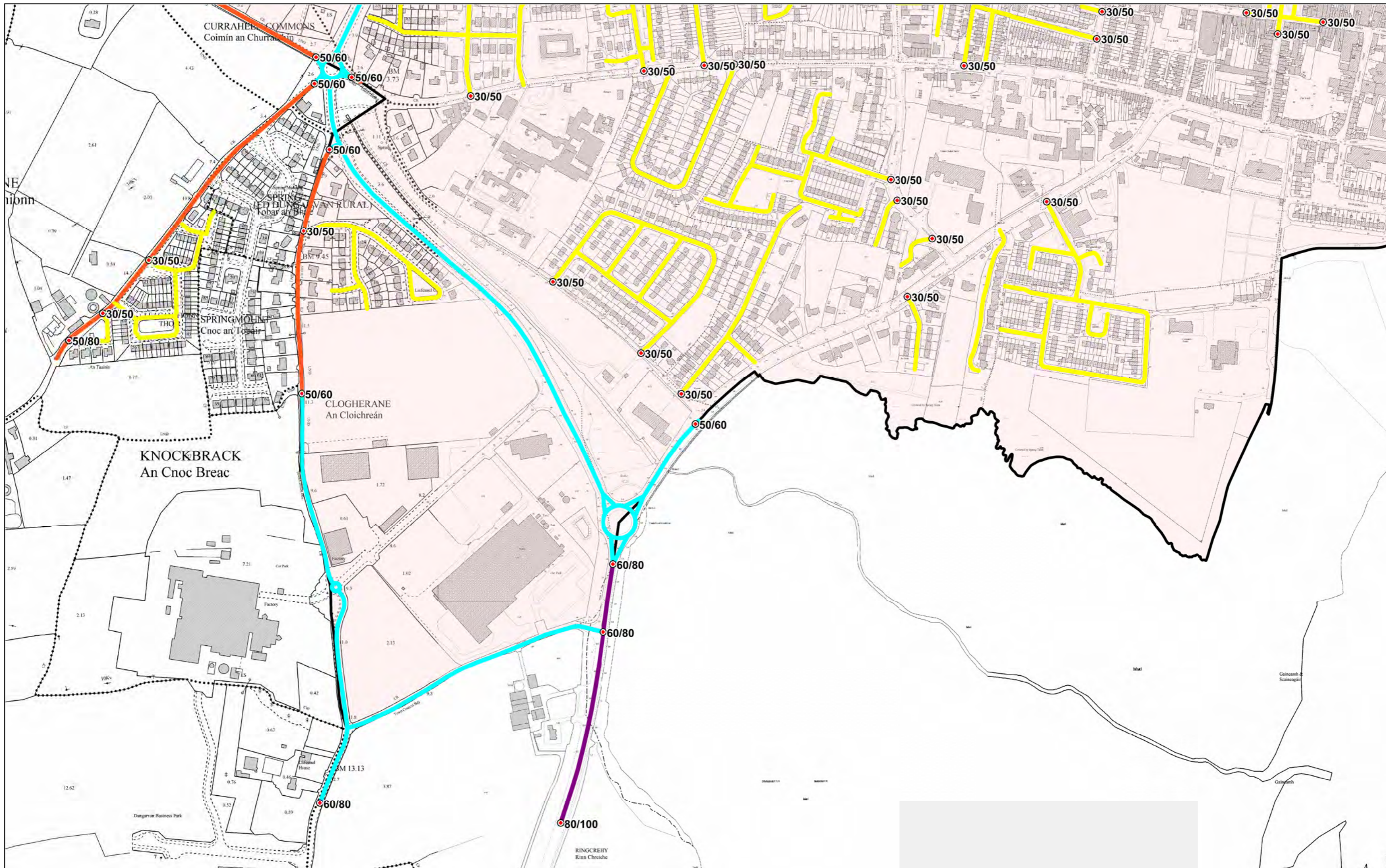


- Extents of 30km/h Special Speed Limit
- Extents of 50km/h Special Speed Limit
- Extents of 60km/h Special Speed Limit
- Extents of 80km/h Special Speed Limit
- Extents of 100km/h Special Speed Limit
- Extents of Built Up Area

Road Traffic Special Speed Limit Waterford City & County Council Bye-Laws 2017		
Clonea Lower		Scale: 1:5000 on A3
Dungarvan-Lismore District		
		Map Ref: DL12



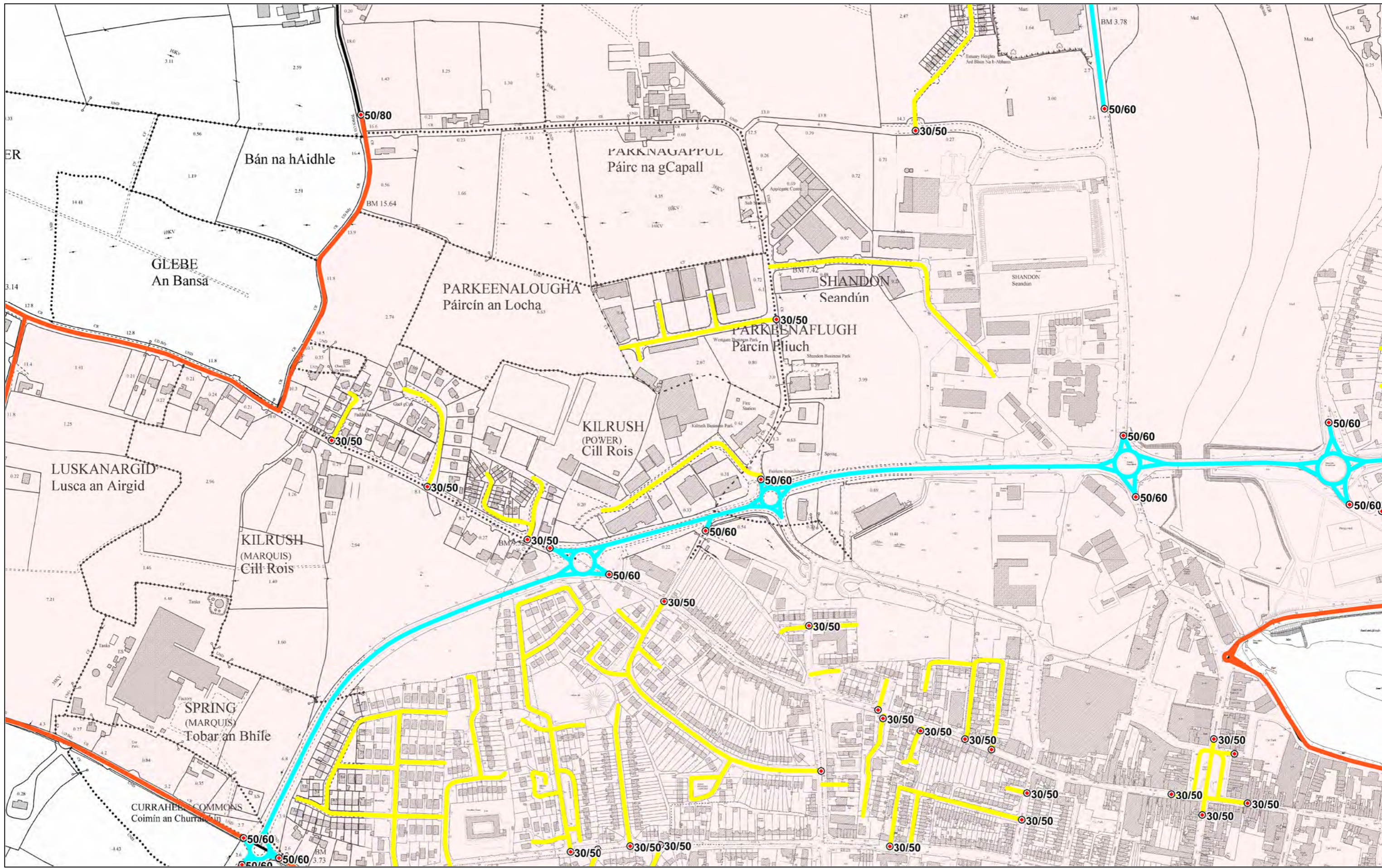
	 Extents of 30km/h Special Speed Limit	 Extents of 80km/h Special Speed Limit	Road Traffic Special Speed Limit Waterford City & County Council Bye-Laws 2017	
	 Extents of 50km/h Special Speed Limit	 Extents of 100km/h Special Speed Limit		
	 Extents of 60km/h Special Speed Limit	 Extents of Built Up Area	Clonea Strand Access	Scale: 1:2500 on A3



- Extents of 30km/h Special Speed Limit
- Extents of 50km/h Special Speed Limit
- Extents of 60km/h Special Speed Limit

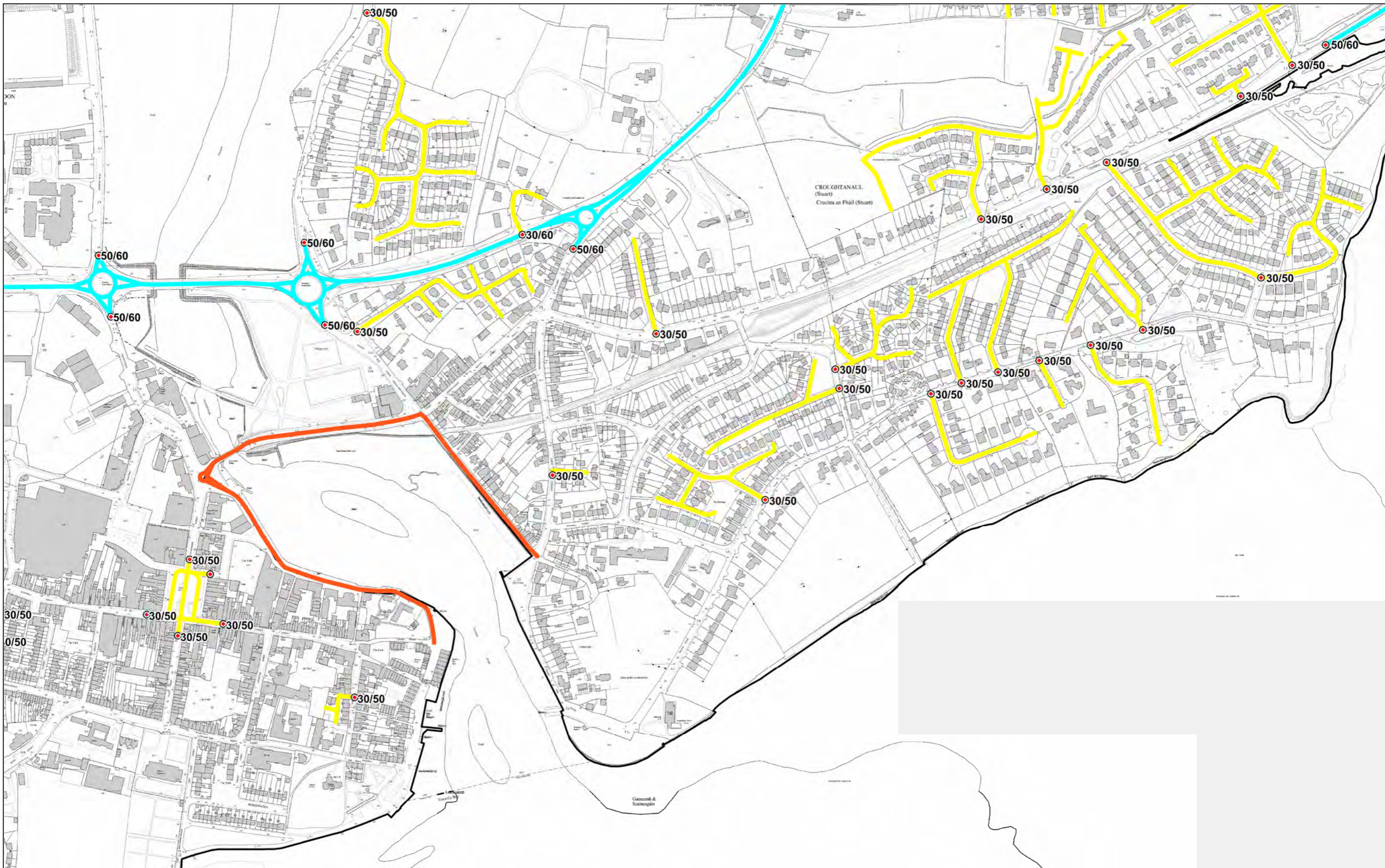
- Extents of 80km/h Special Speed Limit
- Extents of 100km/h Special Speed Limit
- Extents of Built Up Area

Road Traffic Special Speed Limit Waterford City & County Council Bye-Laws 2017		
Dungarvan		Scale: 1:5000 on A3
Dungarvan-Lismore District		
		Map Ref: DL14a



- Extents of 30km/h Special Speed Limit
- Extents of 50km/h Special Speed Limit
- Extents of 60km/h Special Speed Limit
- Extents of 80km/h Special Speed Limit
- Extents of 100km/h Special Speed Limit
- Extents of Built Up Area

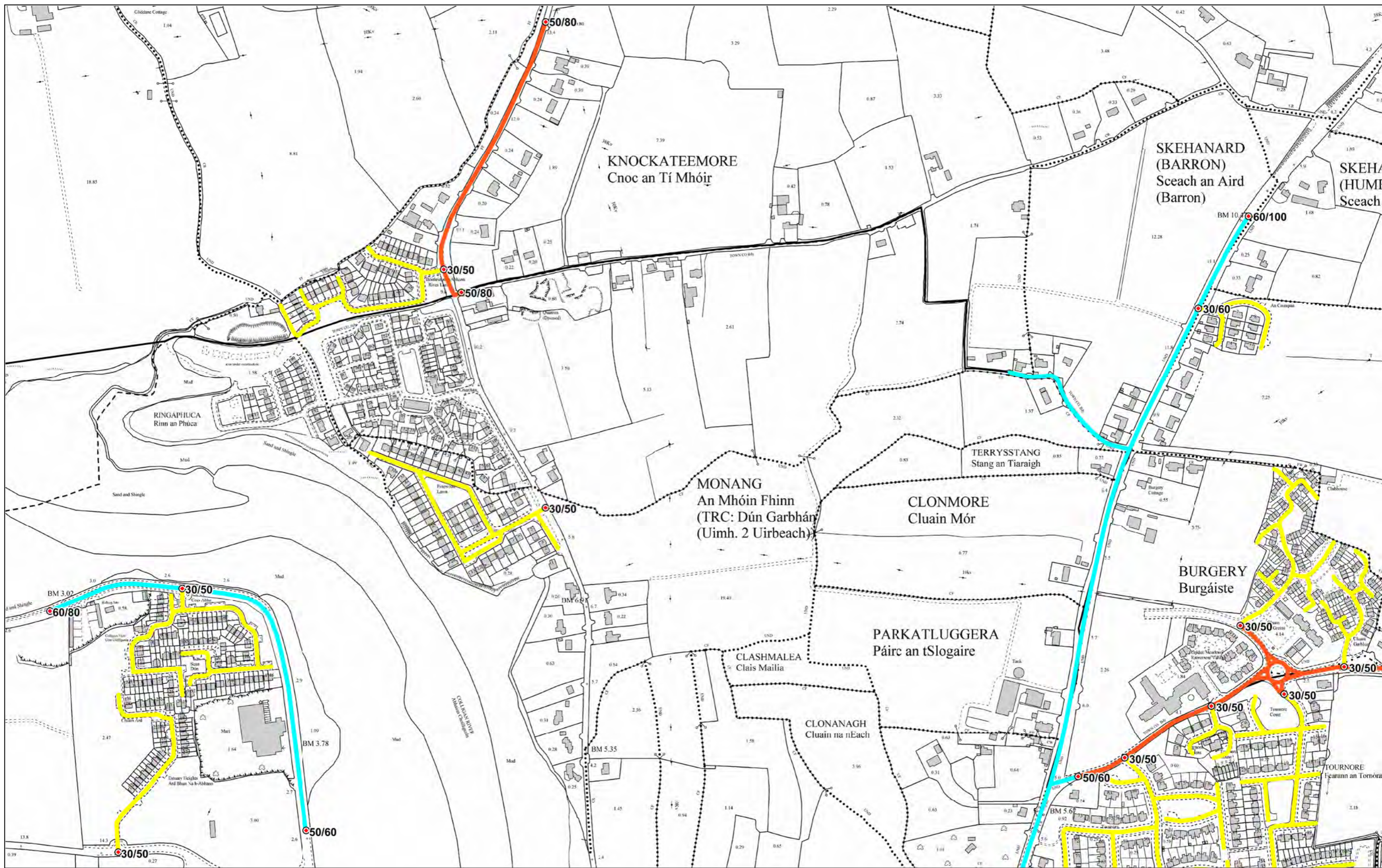
Road Traffic Special Speed Limit Waterford City & County Council Bye-Laws 2017		
Dungarvan		
Dungarvan-Lismore District		Scale: 1:5000 on A3
		Map Ref: DL14b



- Extents of 30km/h Special Speed Limit
- Extents of 50km/h Special Speed Limit
- Extents of 60km/h Special Speed Limit

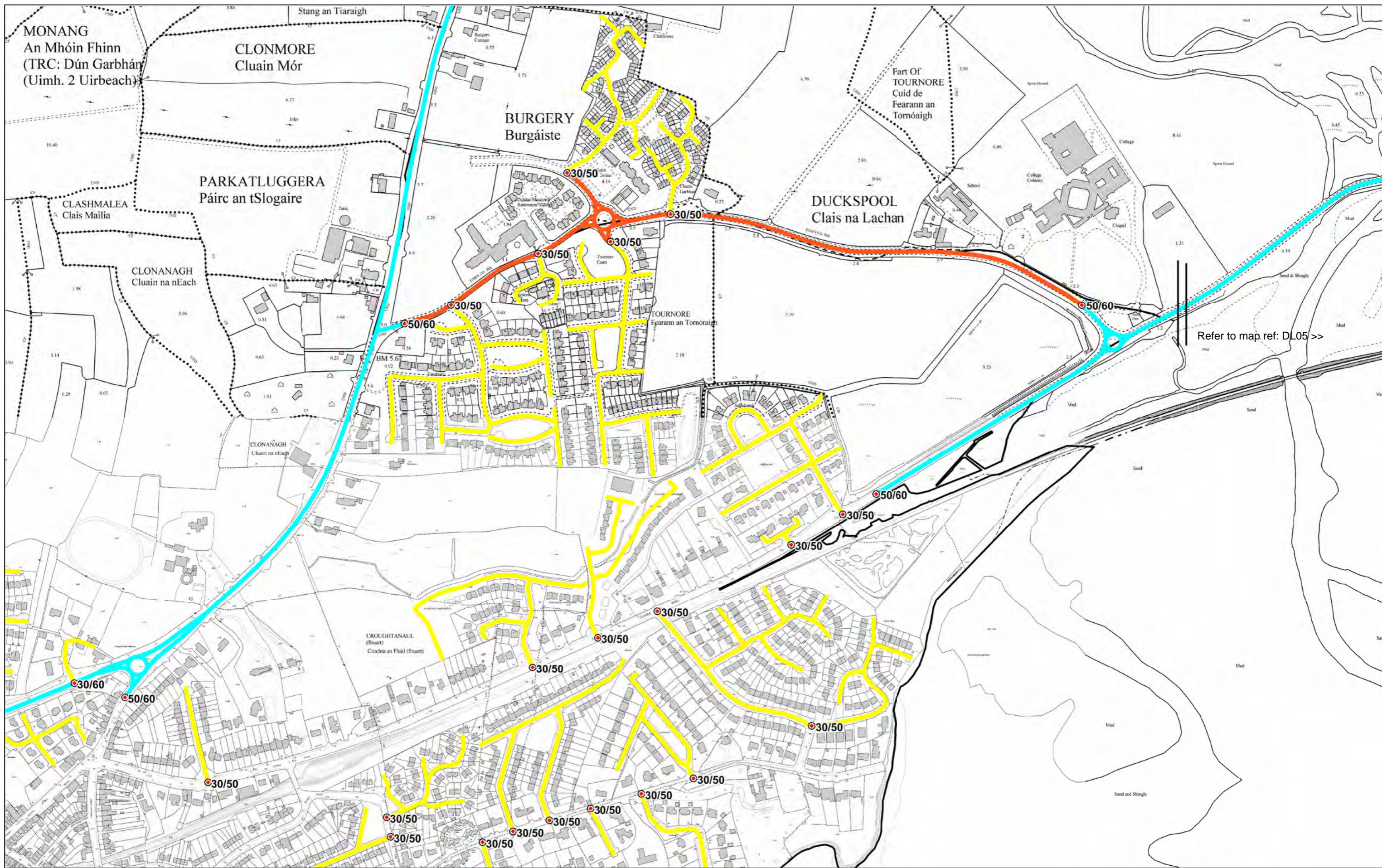
- Extents of 80km/h Special Speed Limit
- Extents of 100km/h Special Speed Limit
- Extents of Built Up Area

Road Traffic Special Speed Limit Waterford City & County Council Bye-Laws 2017		
Dungarvan		Scale: 1:5000 on A3
Dungarvan-Lismore District		Map Ref: DL14c



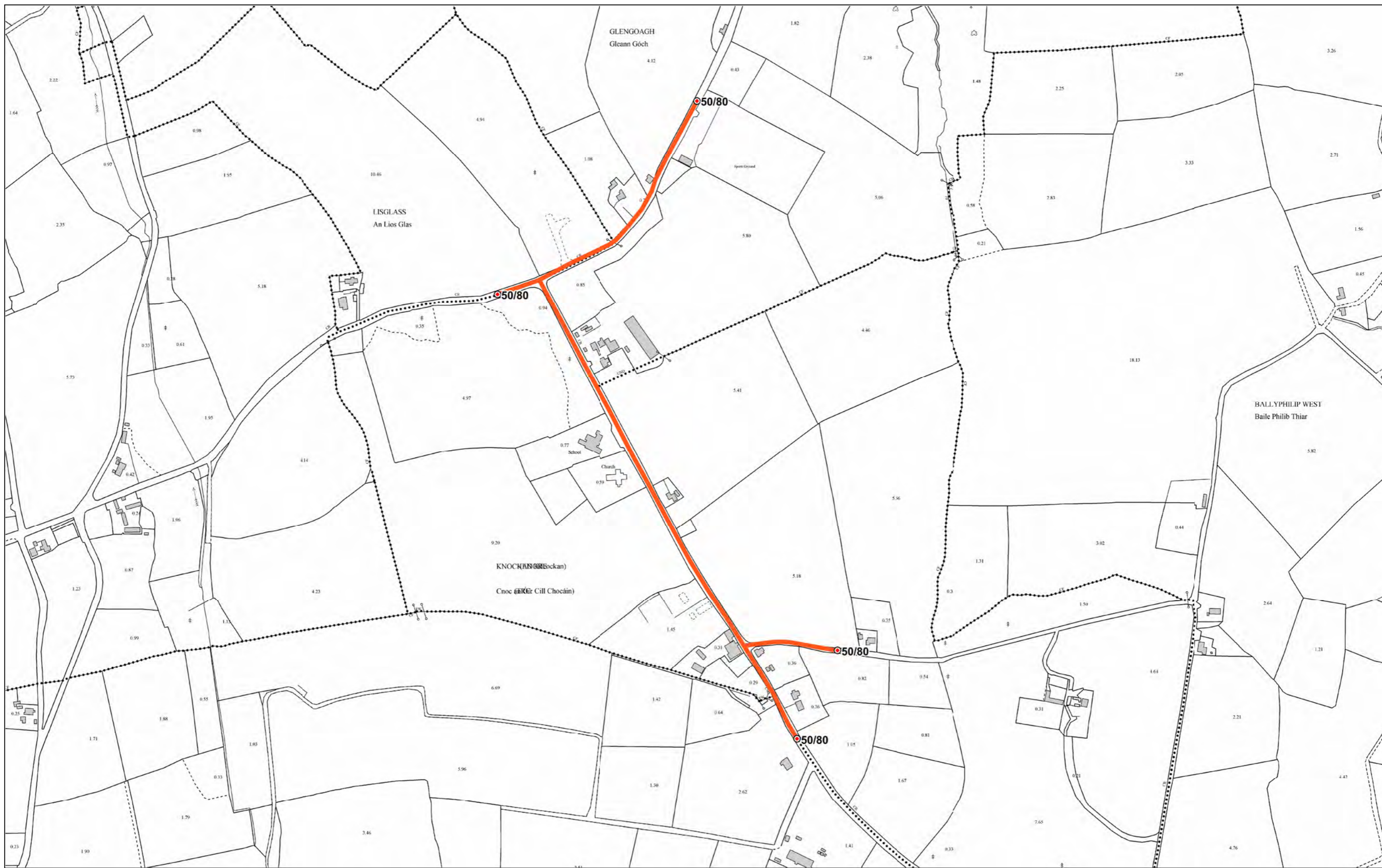
- Extents of 30km/h Special Speed Limit
- Extents of 50km/h Special Speed Limit
- Extents of 60km/h Special Speed Limit
- Extents of 80km/h Special Speed Limit
- Extents of 100km/h Special Speed Limit
- Extents of Built Up Area








Road Traffic Special Speed Limit Waterford City & County Council Bye-Laws 2017		
Dungarvan Dungarvan-Lismore District		Scale: 1:5000 on A3
		Map Ref: DL14d

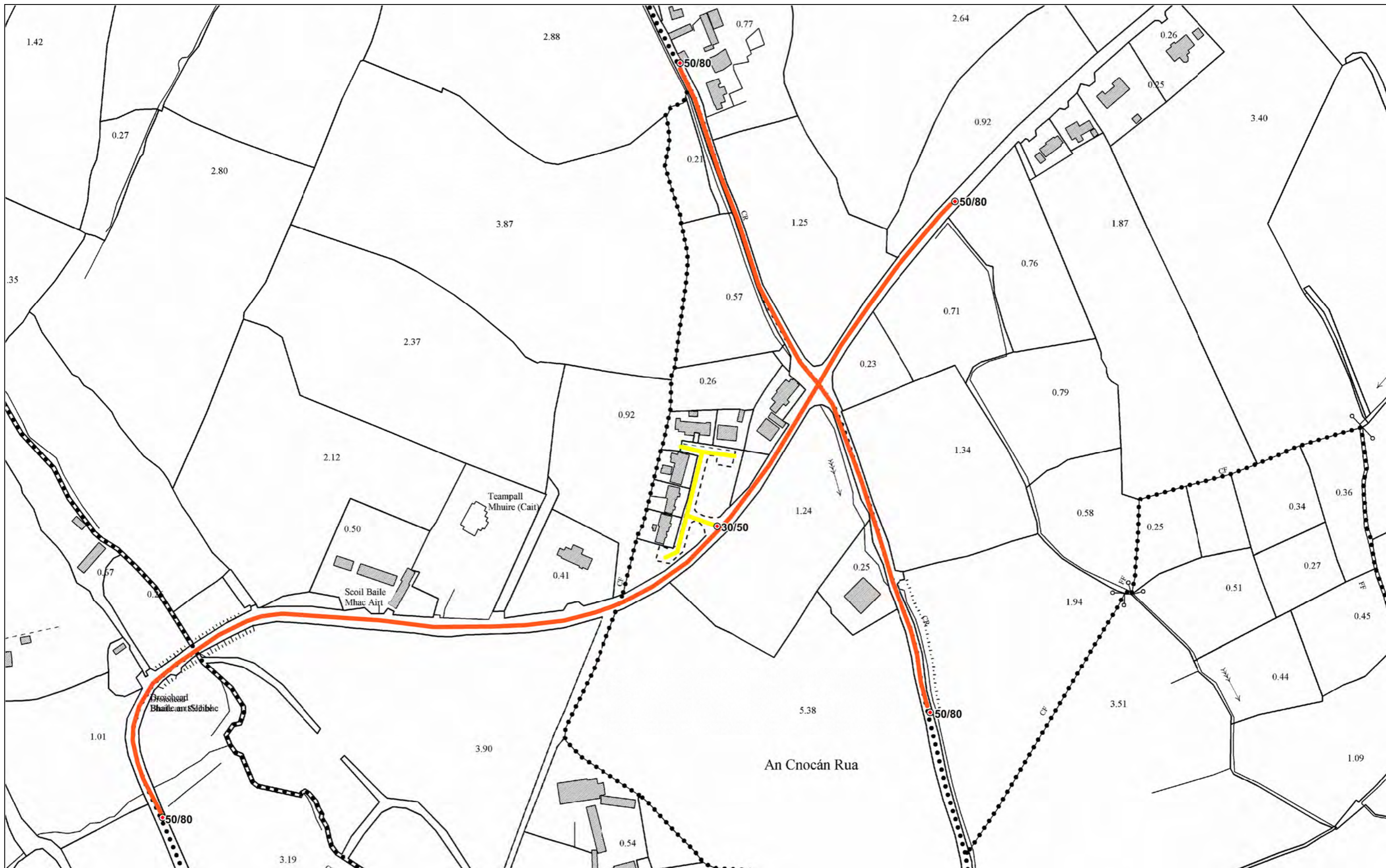


	Extents of 30km/h Special Speed Limit	Extents of 80km/h Special Speed Limit
	Extents of 50km/h Special Speed Limit	Extents of 100km/h Special Speed Limit
	Extents of 60km/h Special Speed Limit	Extents of Built Up Area

Road Traffic Special Speed Limit Waterford City & County Council Bye-Laws 2017		
Dungarvan		Scale: 1:5000 on A3
Dungarvan-Lismore District		Map Ref: DL14e

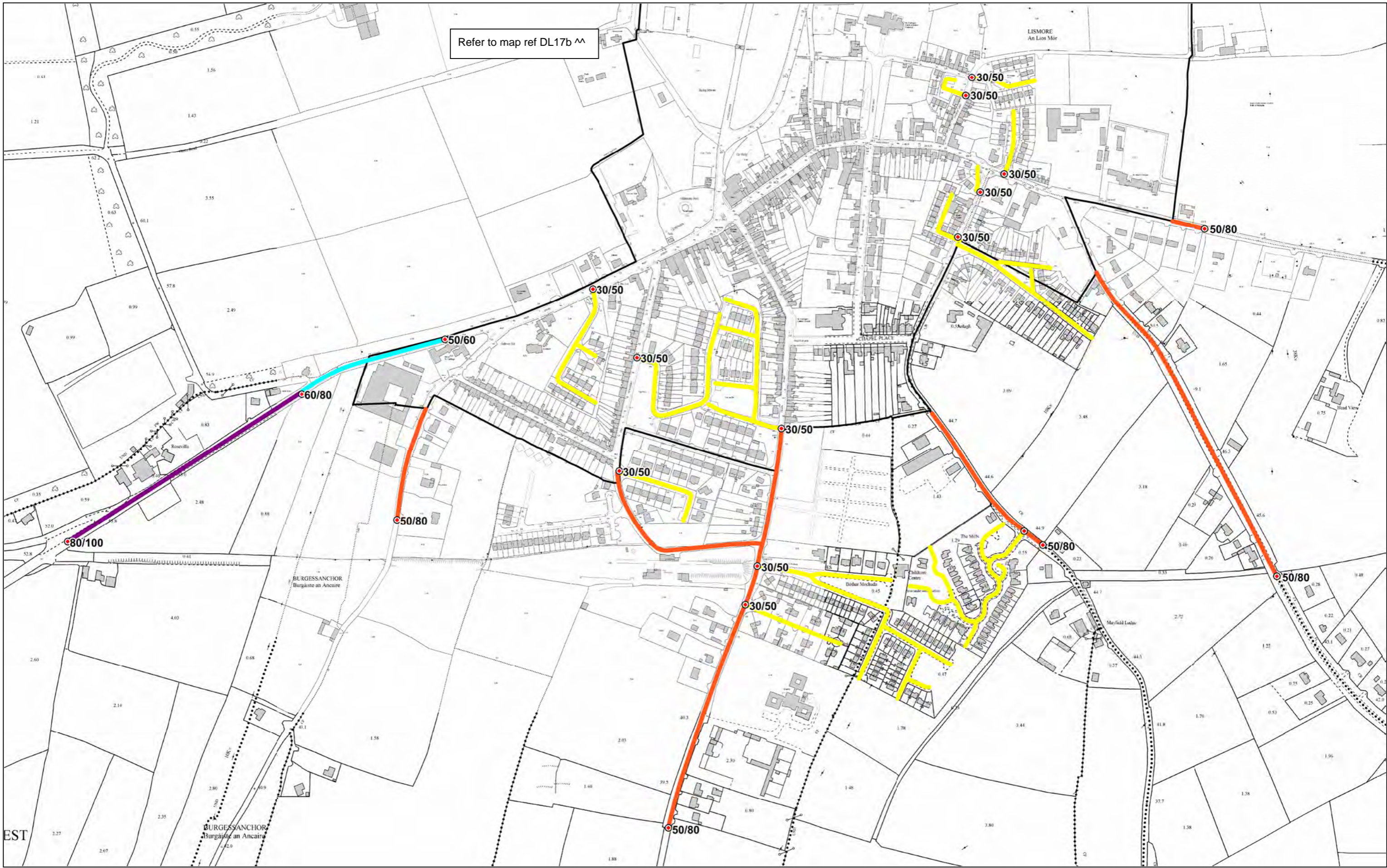


 <p>Comhairle Cathrach & Contae Phort Láirge Waterford City & County Council</p>	 Extents of 30km/h Special Speed Limit	 Extents of 80km/h Special Speed Limit
	 Extents of 50km/h Special Speed Limit	 Extents of 100km/h Special Speed Limit
	 Extents of 60km/h Special Speed Limit	 Extents of Built Up Area
<p>Road Traffic Special Speed Limit Waterford City & County Council Bye-Laws 2017</p> <p>Knockanore Dungarvan-Lismore District</p>		<p>Scale: 1:5000 on A3</p> <p>Map Ref: DL15</p>



- Extents of 30km/h Special Speed Limit
- Extents of 50km/h Special Speed Limit
- Extents of 60km/h Special Speed Limit
- Extents of 80km/h Special Speed Limit
- Extents of 100km/h Special Speed Limit
- Extents of Built Up Area

Road Traffic Special Speed Limit Waterford City & County Council Bye-Laws 2017		
Knockanroe		Scale: 1:2500 on A3
Dungarvan-Lismore District		Map Ref: DL16

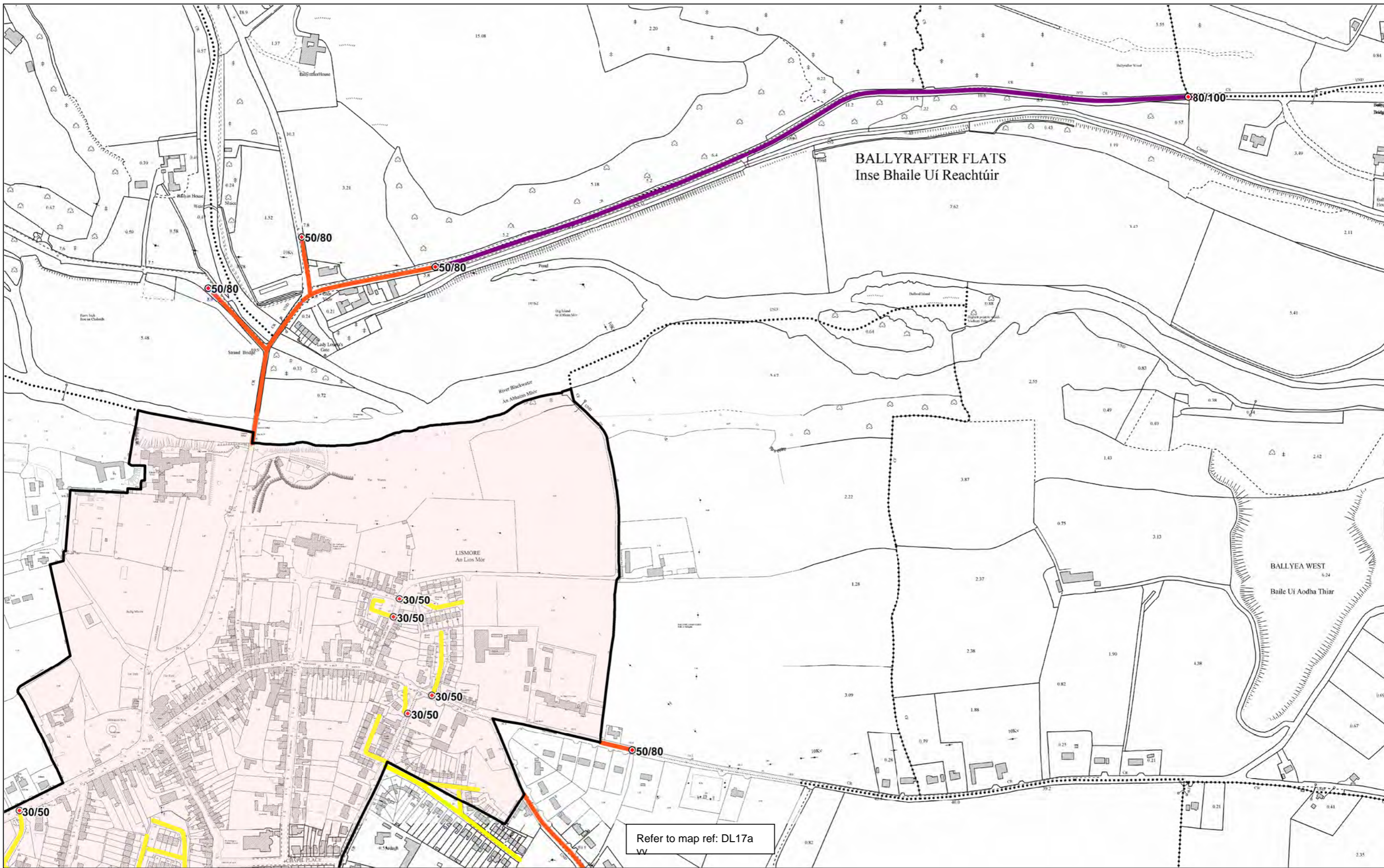


Refer to map ref DL17b ^



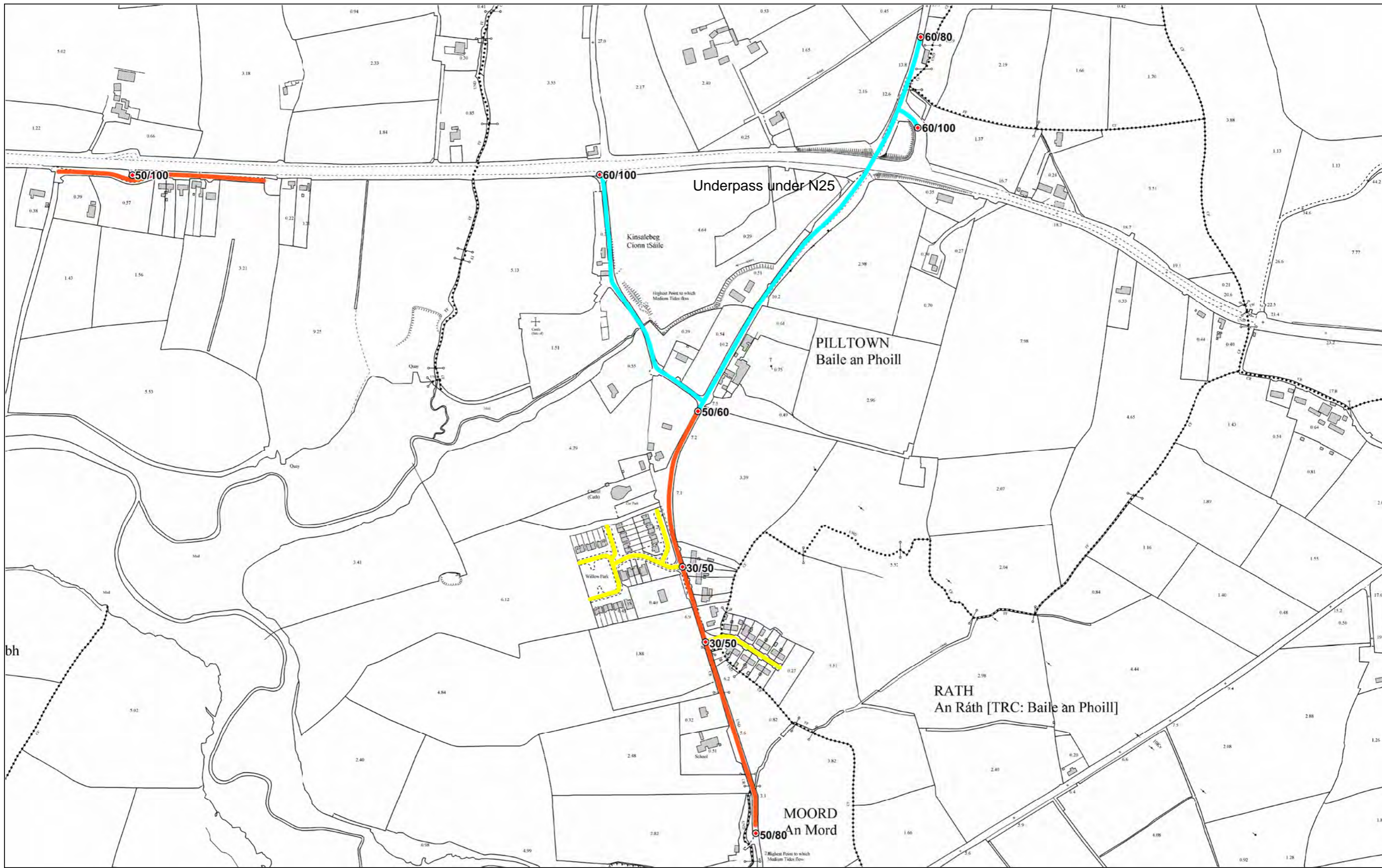
- Extents of 30km/h Special Speed Limit
- Extents of 50km/h Special Speed Limit
- Extents of 60km/h Special Speed Limit
- Extents of 80km/h Special Speed Limit
- Extents of 100km/h Special Speed Limit
- Extents of Built Up Area

Road Traffic Special Speed Limit Waterford City & County Council Bye-Laws 2017		
Lismore		
Dungarvan-Lismore District	Scale: 1:5000 on A3	Map Ref: DL17a



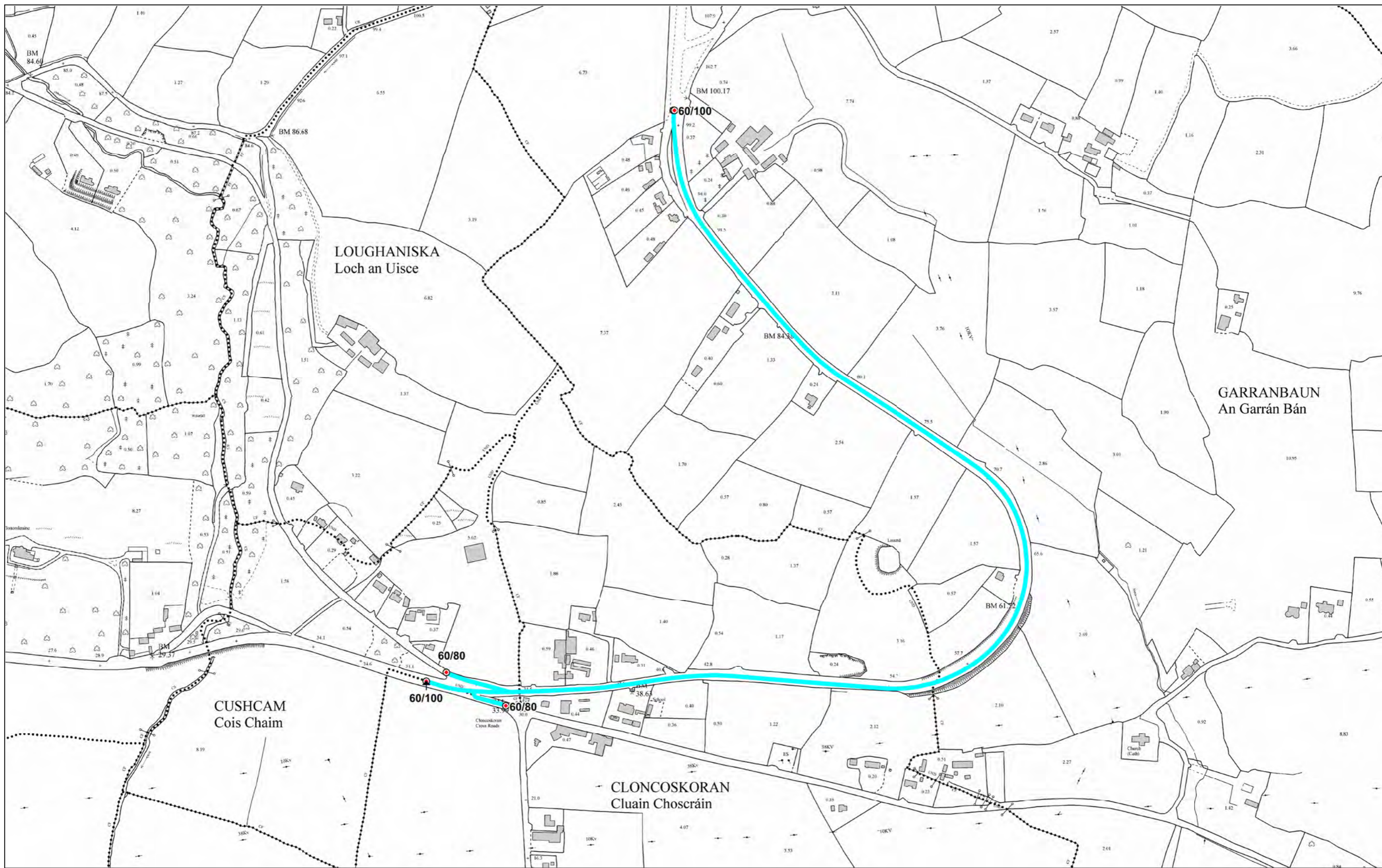
- Extents of 30km/h Special Speed Limit
- Extents of 50km/h Special Speed Limit
- Extents of 60km/h Special Speed Limit
- Extents of 80km/h Special Speed Limit
- Extents of 100km/h Special Speed Limit
- Extents of Built Up Area

Road Traffic Special Speed Limit Waterford City & County Council Bye-Laws 2017		
Lismore		
Dungarvan-Lismore District		Scale: 1:5000 on A3
		Map Ref: DL17b

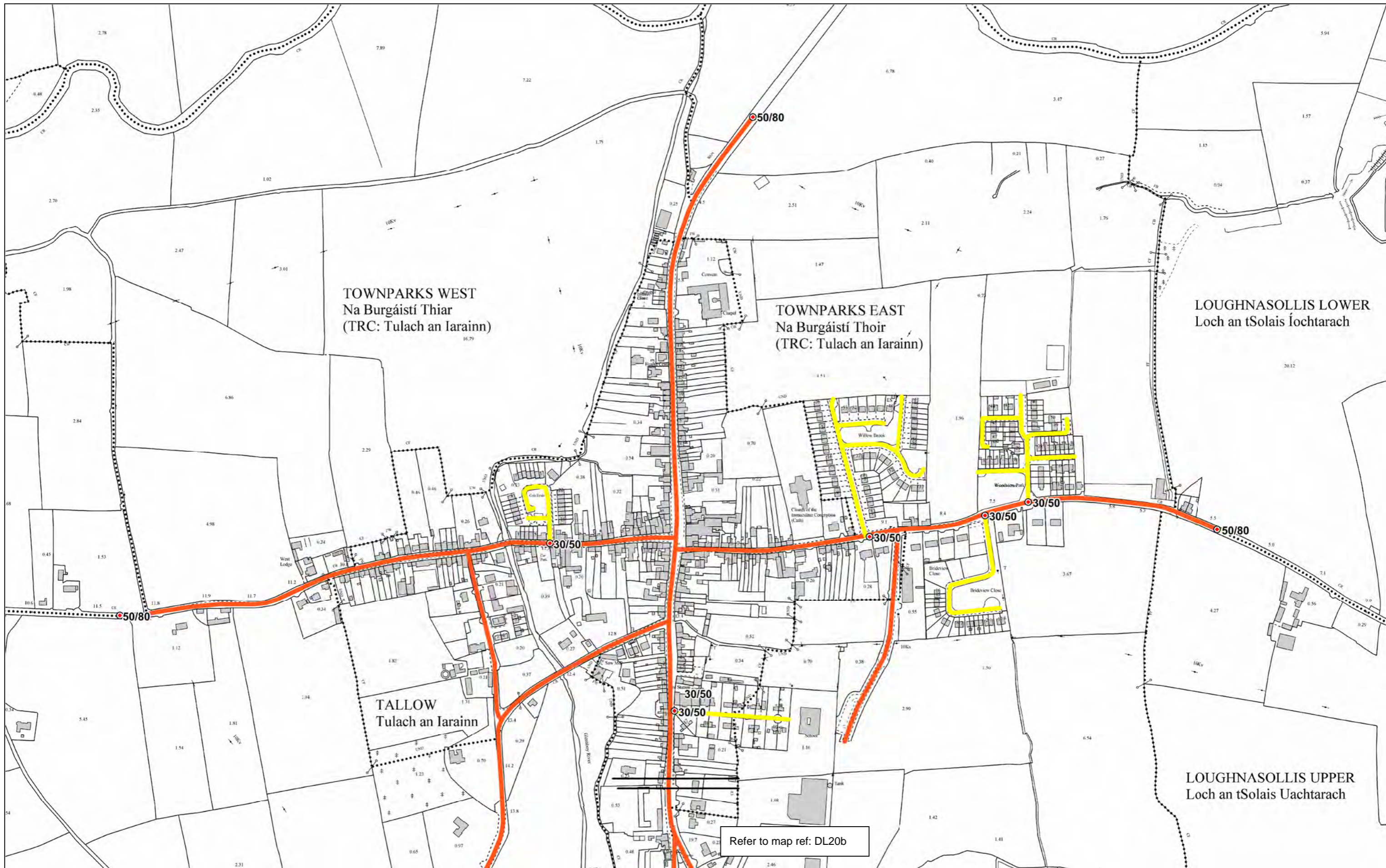


- Extents of 30km/h Special Speed Limit
- Extents of 50km/h Special Speed Limit
- Extents of 60km/h Special Speed Limit
- Extents of 80km/h Special Speed Limit
- Extents of 100km/h Special Speed Limit
- Extents of Built Up Area

Road Traffic Special Speed Limit Waterford City & County Council Bye-Laws 2017		
Pilltown & Underpass		Scale: 1:5000 on A3
Dungarvan-Lismore District		Map Ref: DL18

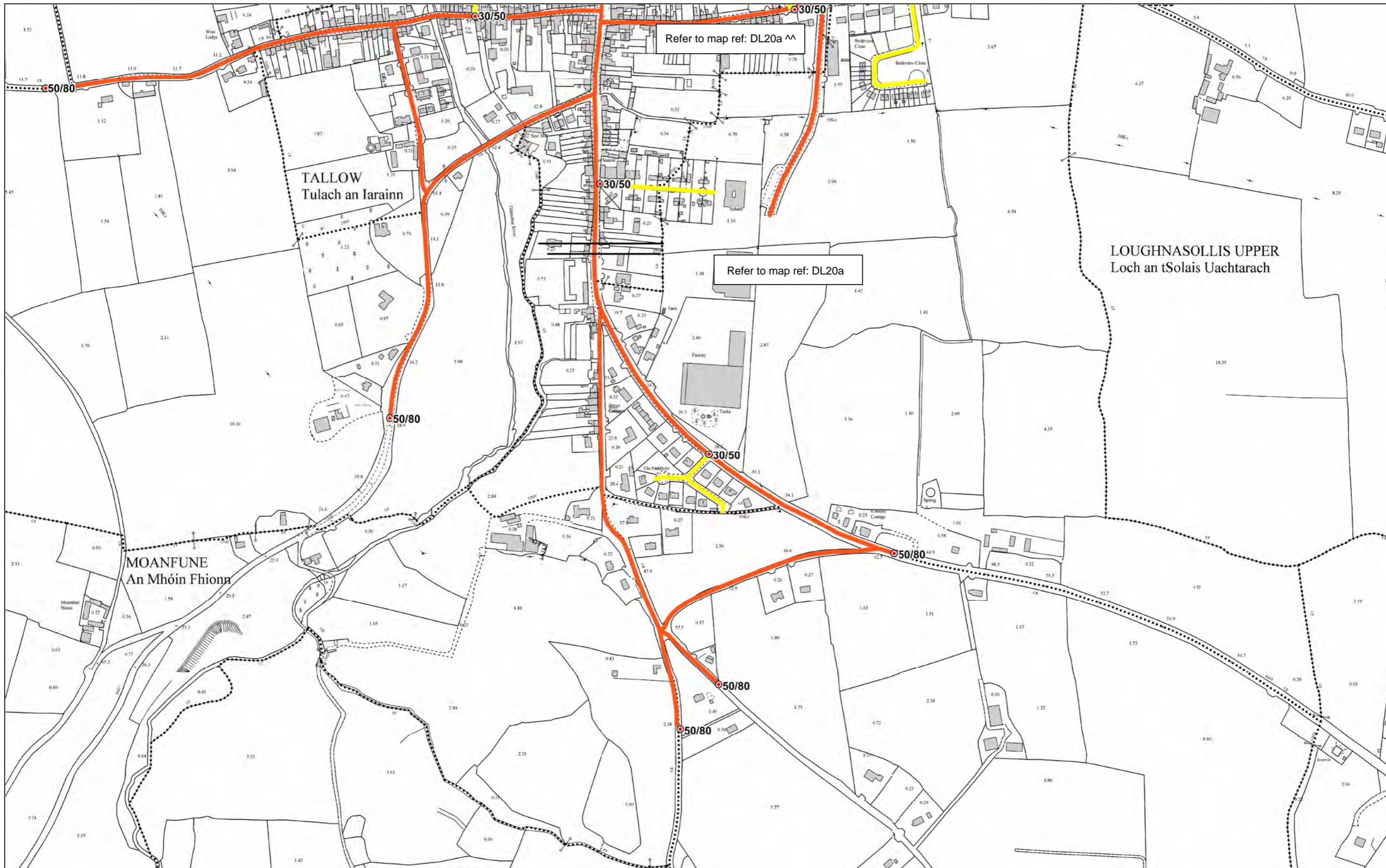


	Extents of 30km/h Special Speed Limit	Extents of 80km/h Special Speed Limit	Road Traffic Special Speed Limit Waterford City & County Council Bye-Laws 2017	
	Extents of 50km/h Special Speed Limit	Extents of 100km/h Special Speed Limit		
	Extents of 60km/h Special Speed Limit	Extents of Built Up Area	Pike Hill Dungarvan-Lismore District	Scale: 1:5000 on A3



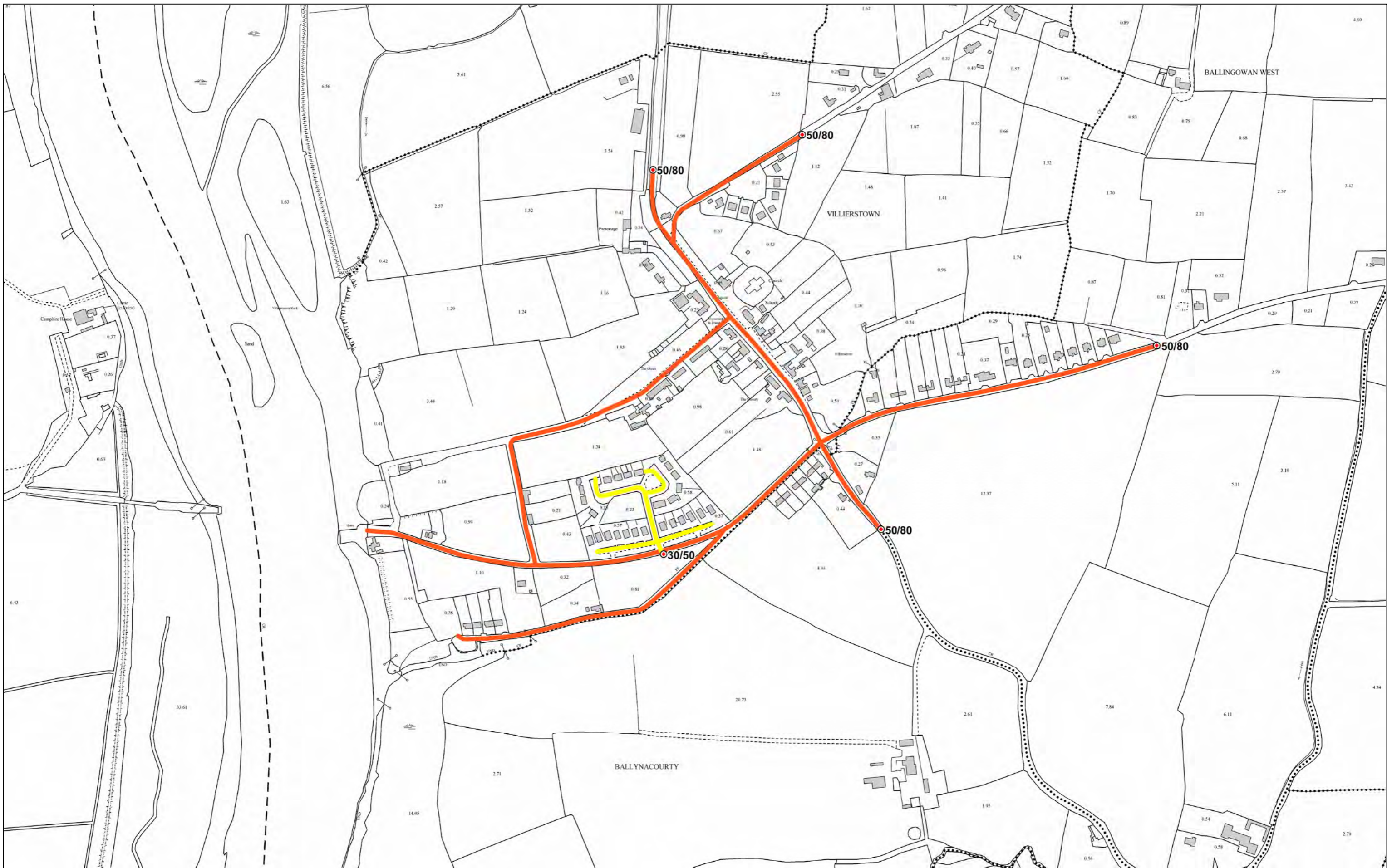
- Extents of 30km/h Special Speed Limit
- Extents of 50km/h Special Speed Limit
- Extents of 60km/h Special Speed Limit
- Extents of 80km/h Special Speed Limit
- Extents of 100km/h Special Speed Limit
- Extents of Built Up Area

Road Traffic Special Speed Limit Waterford City & County Council Bye-Laws 2017		
Tallow		
Dungarvan-Lismore District		Scale: 1:5000 on A3
		Map Ref: DL20a



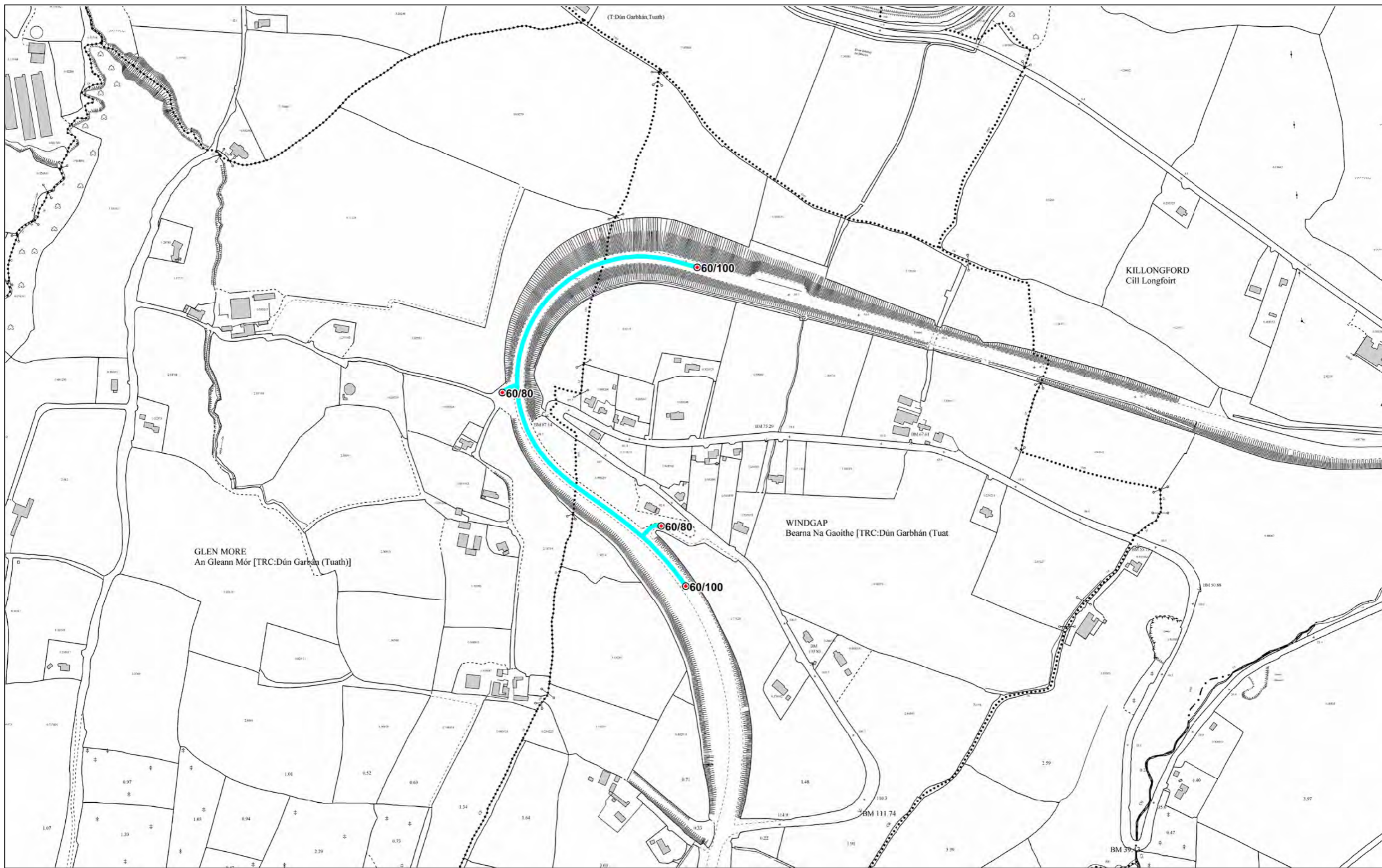
- Extents of 30km/h Special Speed Limit
- Extents of 50km/h Special Speed Limit
- Extents of 60km/h Special Speed Limit
- Extents of 80km/h Special Speed Limit
- Extents of 100km/h Special Speed Limit
- Extents of Built Up Area

Road Traffic Special Speed Limit		
Waterford City & County Council Bye-Laws 2017		
Tallow		
Dungarvan-Lismore District		Scale: 1:5000 on A3
		Map Ref: DL20b

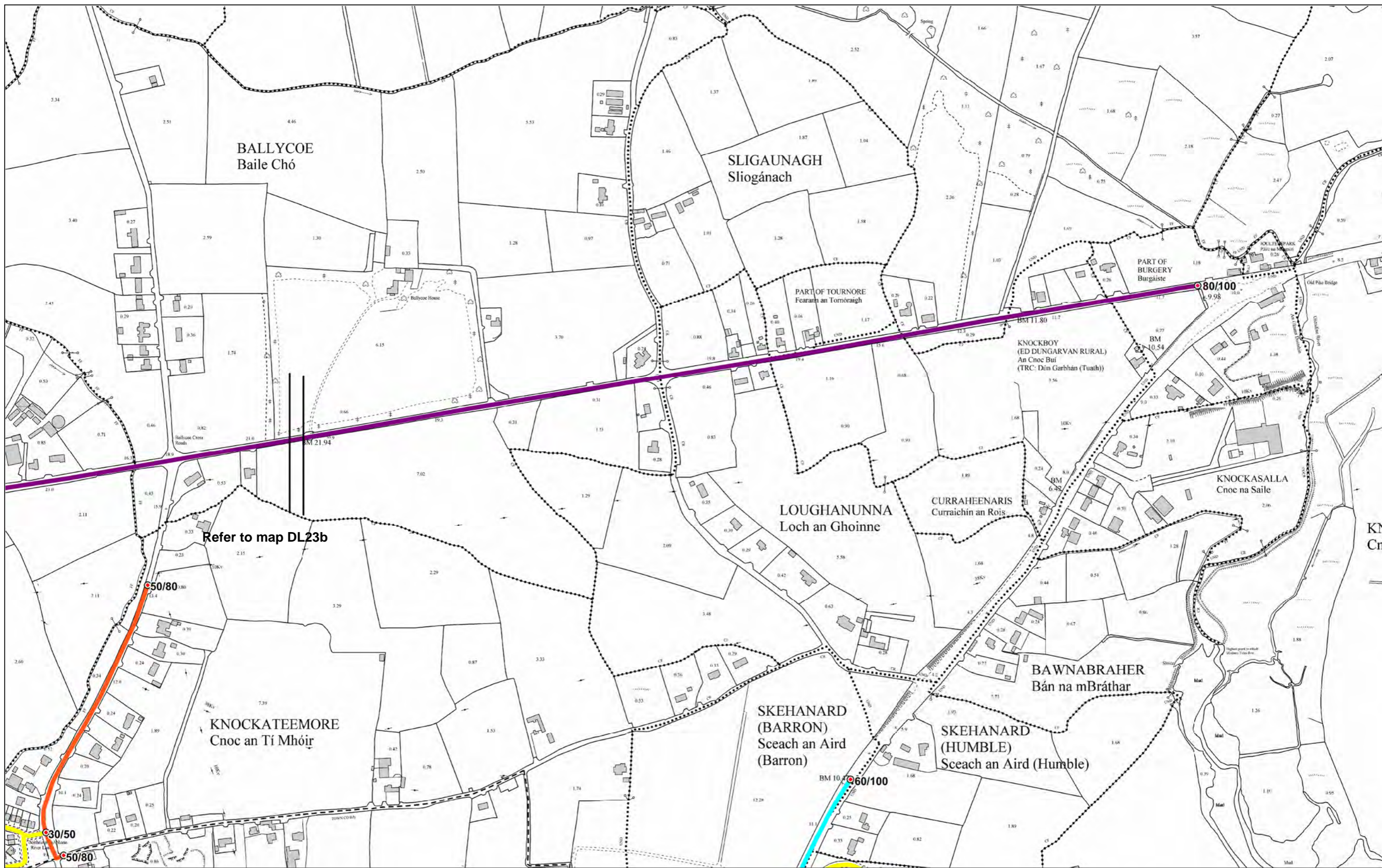


- Extents of 30km/h Special Speed Limit
- Extents of 50km/h Special Speed Limit
- Extents of 60km/h Special Speed Limit
- Extents of 80km/h Special Speed Limit
- Extents of 100km/h Special Speed Limit
- Extents of Built Up Area

Road Traffic Special Speed Limit Waterford City & County Council Bye-Laws 2017		
Villierstown		Scale: 1:5000 on A3
Dungarvan-Lismore District		Map Ref: DL21



	Extents of 30km/h Special Speed Limit	Extents of 80km/h Special Speed Limit	Road Traffic Special Speed Limit Waterford City & County Council Bye-Laws 2017 Windgap - The Sweep Dungarvan-Lismore District	Scale: 1:5000 on A3	Map Ref: DL22
	Extents of 50km/h Special Speed Limit	Extents of 100km/h Special Speed Limit			

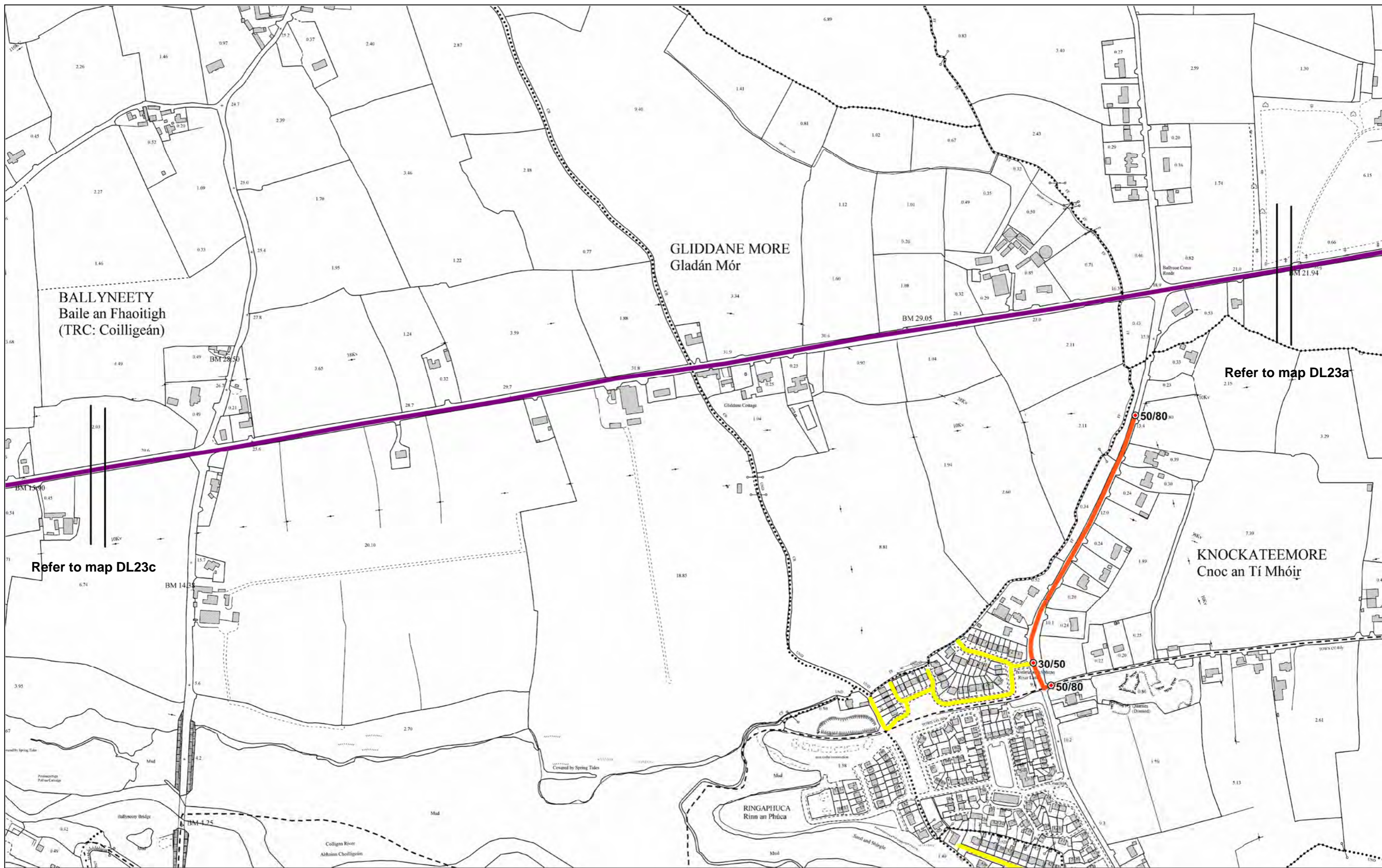


Refer to map DL23b



- Extents of 30km/h Special Speed Limit
- Extents of 50km/h Special Speed Limit
- Extents of 60km/h Special Speed Limit
- Extents of 80km/h Special Speed Limit
- Extents of 100km/h Special Speed Limit
- Extents of Built Up Area

Road Traffic Special Speed Limit Waterford City & County Council Bye-Laws 2017		
Military Road		Scale: 1:5000 on A3
Dungarvan-Lismore District		
		Map Ref: DL23a



- Extents of 30km/h Special Speed Limit
- Extents of 50km/h Special Speed Limit
- Extents of 60km/h Special Speed Limit
- Extents of 80km/h Special Speed Limit
- Extents of 100km/h Special Speed Limit
- Extents of Built Up Area

Road Traffic Special Speed Limit Waterford City & County Council Bye-Laws 2017		
Military Road		Scale: 1:5000 on A3
Dungarvan-Lismore District		Map Ref: DL23b



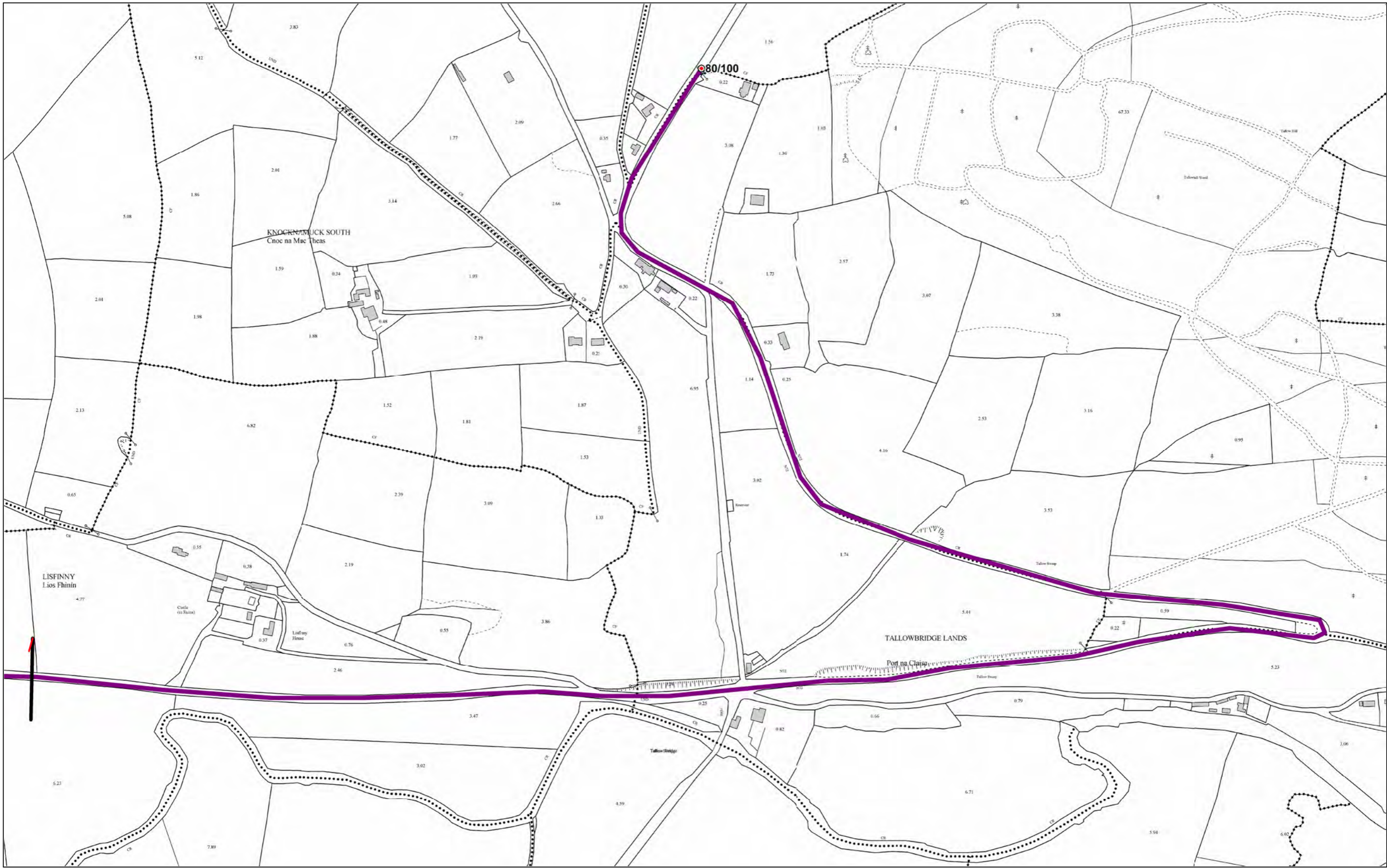
<<Refer to map ref: DL07

BALLYMACMAGUE EAST
Baille Mhic Mhág Thoir



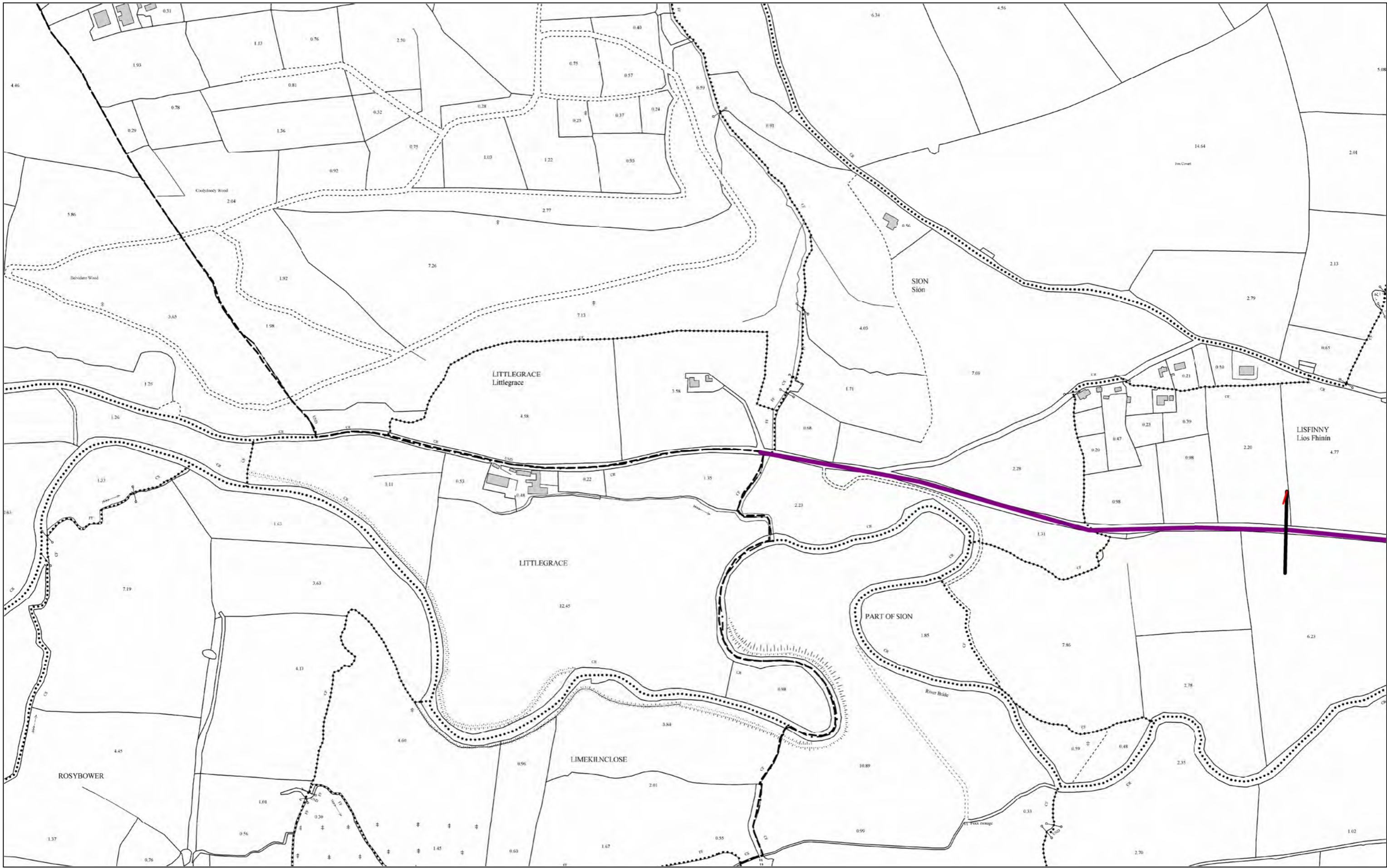
- Extents of 30km/h Special Speed Limit
- Extents of 50km/h Special Speed Limit
- Extents of 60km/h Special Speed Limit
- Extents of 80km/h Special Speed Limit
- Extents of 100km/h Special Speed Limit
- Extents of Built Up Area

Road Traffic Special Speed Limit	
Waterford City & County Council Bye-Laws 2017	
Military Road	
Dungarvan-Lismore District	Scale: 1:5000 on A3
Map Ref: DL23c	



- Extents of 30km/h Special Speed Limit
- Extents of 50km/h Special Speed Limit
- Extents of 60km/h Special Speed Limit
- Extents of 80km/h Special Speed Limit
- Extents of 100km/h Special Speed Limit
- Extents of Built Up Area

Road Traffic Special Speed Limit Waterford City & County Council Bye-Laws 2017 Tallow N72		
Dungarvan-Lismore District	Scale: 1:5000 on A3	Map Ref: DL24a



- Extents of 30km/h Special Speed Limit
- Extents of 50km/h Special Speed Limit
- Extents of 60km/h Special Speed Limit

- Extents of 80km/h Special Speed Limit
- Extents of 100km/h Special Speed Limit
- Extents of Built Up Area

Road Traffic Special Speed Limit Waterford City & County Council Bye-Laws 2017 allow N72		
Dungarvan-Lismore District	Scale: 1:5000 on A3	Map Ref: DL24b