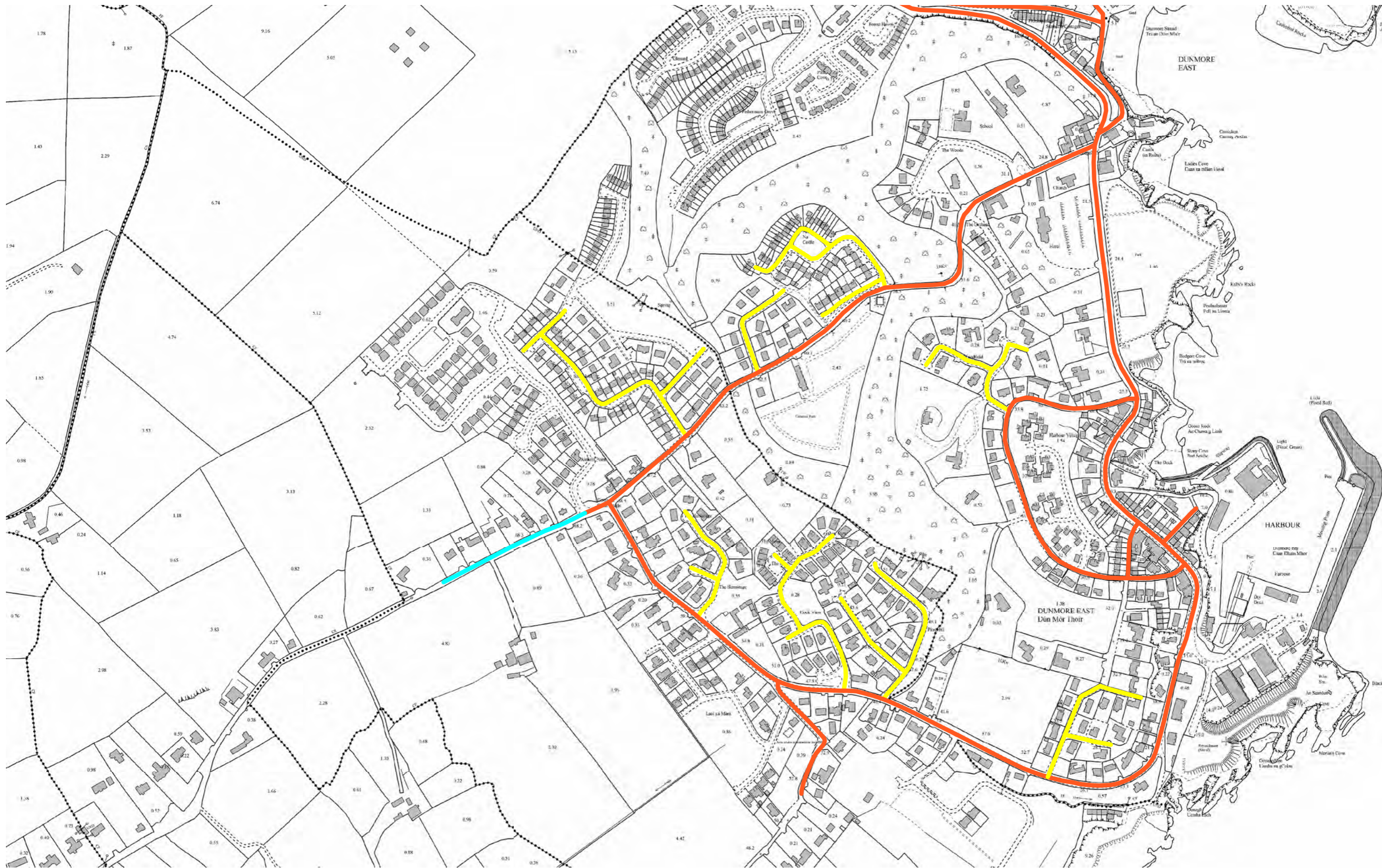




	Extents of 30km/h Special Speed Limit		Extents of 80km/h Special Speed Limit
	Extents of 50km/h Special Speed Limit		Extents of 100km/h Special Speed Limit
	Extents of 60km/h Special Speed Limit		Extents of Built Up Area



- Extents of 30km/h Special Speed Limit
- Extents of 50km/h Special Speed Limit
- Extents of 60km/h Special Speed Limit
- Extents of 80km/h Special Speed Limit
- Extents of 100km/h Special Speed Limit
- Extents of Built Up Area

Road Traffic Special Speed Limit		
Waterford City & County Council Bye-Laws 2017		
Dunmore East		
Waterford Metropolitan District		Scale: 1:5000 on A3
		Map Ref: METRO 02a

Includes Ordnance Survey data reproduced under OSI Licence number 2015/18/CCMA/WaterfordCity&CountyCouncil. Unauthorised reproduction infringes Ordnance survey Ireland and Government of Ireland copyright © Ordnance Survey Ireland

File location: <http://intranet/roads&transport/traffic/SpeedLimitRDSTM1/Speedlimitsreview2015/Byelaws2017>



- Extents of 30km/h Special Speed Limit
- Extents of 50km/h Special Speed Limit
- Extents of 60km/h Special Speed Limit
- Extents of 80km/h Special Speed Limit
- Extents of 100km/h Special Speed Limit
- Extents of Built Up Area

Road Traffic Special Speed Limit		
Waterford City & County Council Bye-Laws 2017		
Dunmore East		
Waterford Metropolitan District		Scale: 1:5000 on A3
		Map Ref: METRO 02b

Includes Ordnance Survey data reproduced under OSI Licence number 2015/18/CCMA/WaterfordCity&CountyCouncil. Unauthorised reproduction infringes Ordnance survey Ireland and Government of Ireland copyright © Ordnance Survey Ireland

File location: <http://intranet/roads&transport/traffic/SpeedLimitRDSTM1/Speedlimitsreview2015/Byelaws2017>

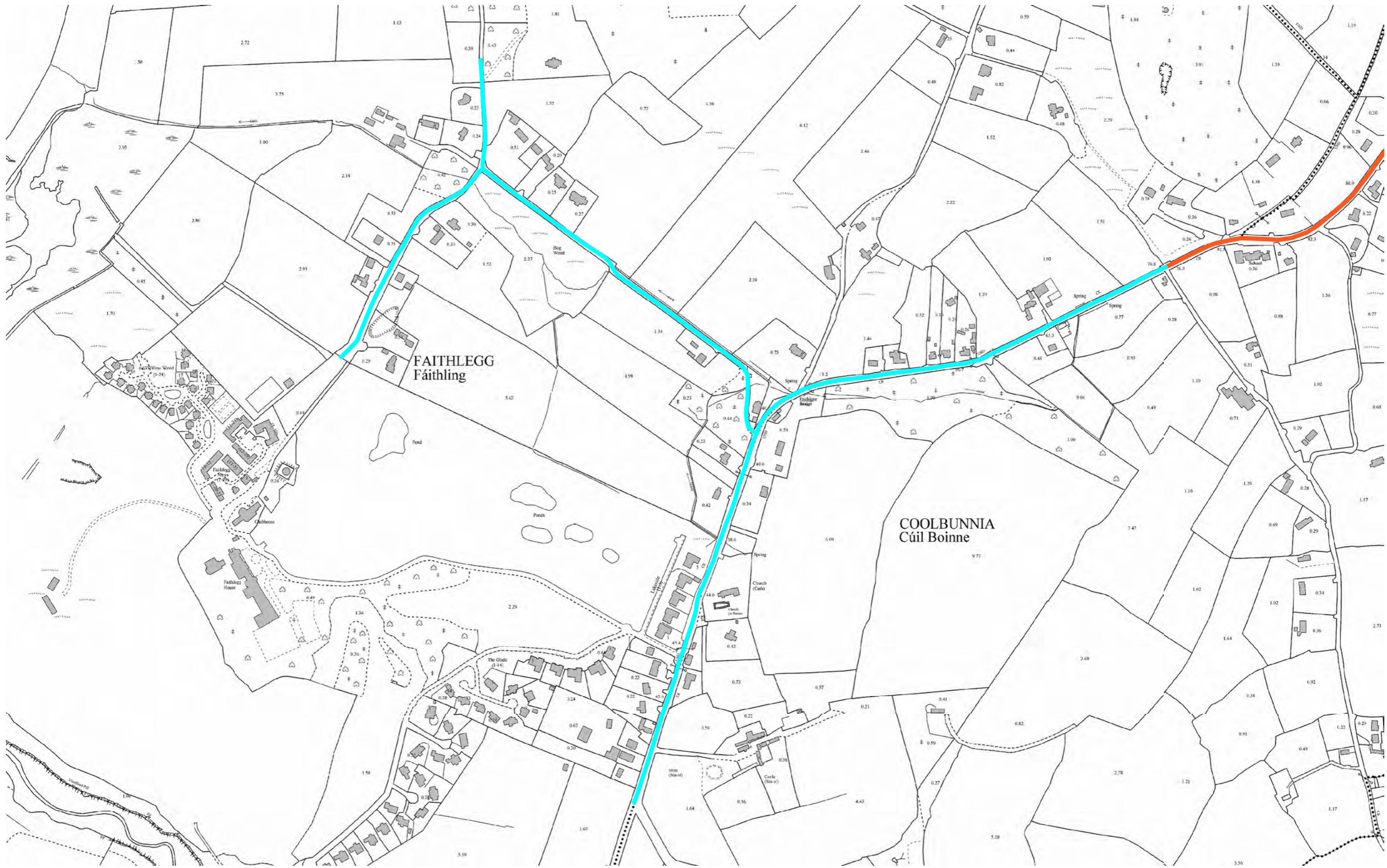


- Extents of 30km/h Special Speed Limit
- Extents of 50km/h Special Speed Limit
- Extents of 60km/h Special Speed Limit
- Extents of 80km/h Special Speed Limit
- Extents of 100km/h Special Speed Limit
- Extents of Built Up Area

Road Traffic Special Speed Limit		
Waterford City & County Council Bye-Laws 2017		
Dunmore East		
Waterford Metropolitan District		Scale: 1:5000 on A3
		Map Ref: METRO 02c



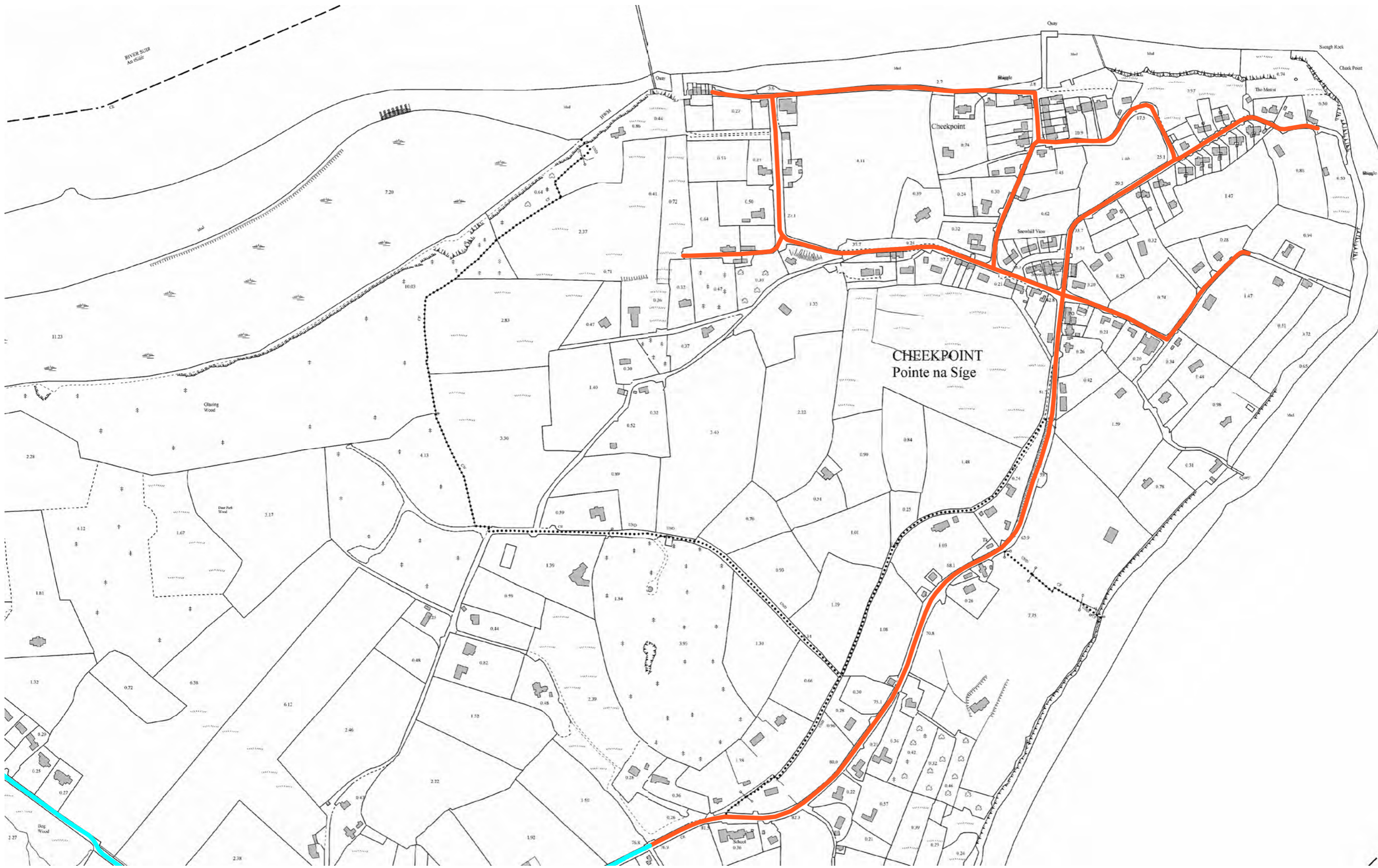
	Extents of 30km/h Special Speed Limit	Extents of 80km/h Special Speed Limit	Road Traffic Special Speed Limit Waterford City & County Council Bye-Laws 2017 Dunmore East Waterford Metropolitan District	Scale: 1:5000 on A3	Map Ref: METRO 02d
	Extents of 50km/h Special Speed Limit	Extents of 100km/h Special Speed Limit			
	Extents of 60km/h Special Speed Limit	Extents of Built Up Area			



- Extents of 30km/h Special Speed Limit
- Extents of 50km/h Special Speed Limit
- Extents of 60km/h Special Speed Limit

- Extents of 80km/h Special Speed Limit
- Extents of 100km/h Special Speed Limit
- Extents of Built Up Area

Road Traffic Special Speed Limit		
Waterford City & County Council Bye-Laws 2017		
Faithlegg and Cheekpoint		Scale: 1:5000 on A3
Waterford Metropolitan District		Map Ref: METRO 03a



	Extents of 30km/h Special Speed Limit	Extents of 80km/h Special Speed Limit	Road Traffic Special Speed Limit Waterford City & County Council Bye-Laws 2017 Faithlegg and Cheekpoint Waterford Metropolitan District	
	Extents of 50km/h Special Speed Limit	Extents of 100km/h Special Speed Limit		
	Extents of 60km/h Special Speed Limit	Extents of Built Up Area	Scale: 1:5000 on A3	Map Ref: METRO 03b

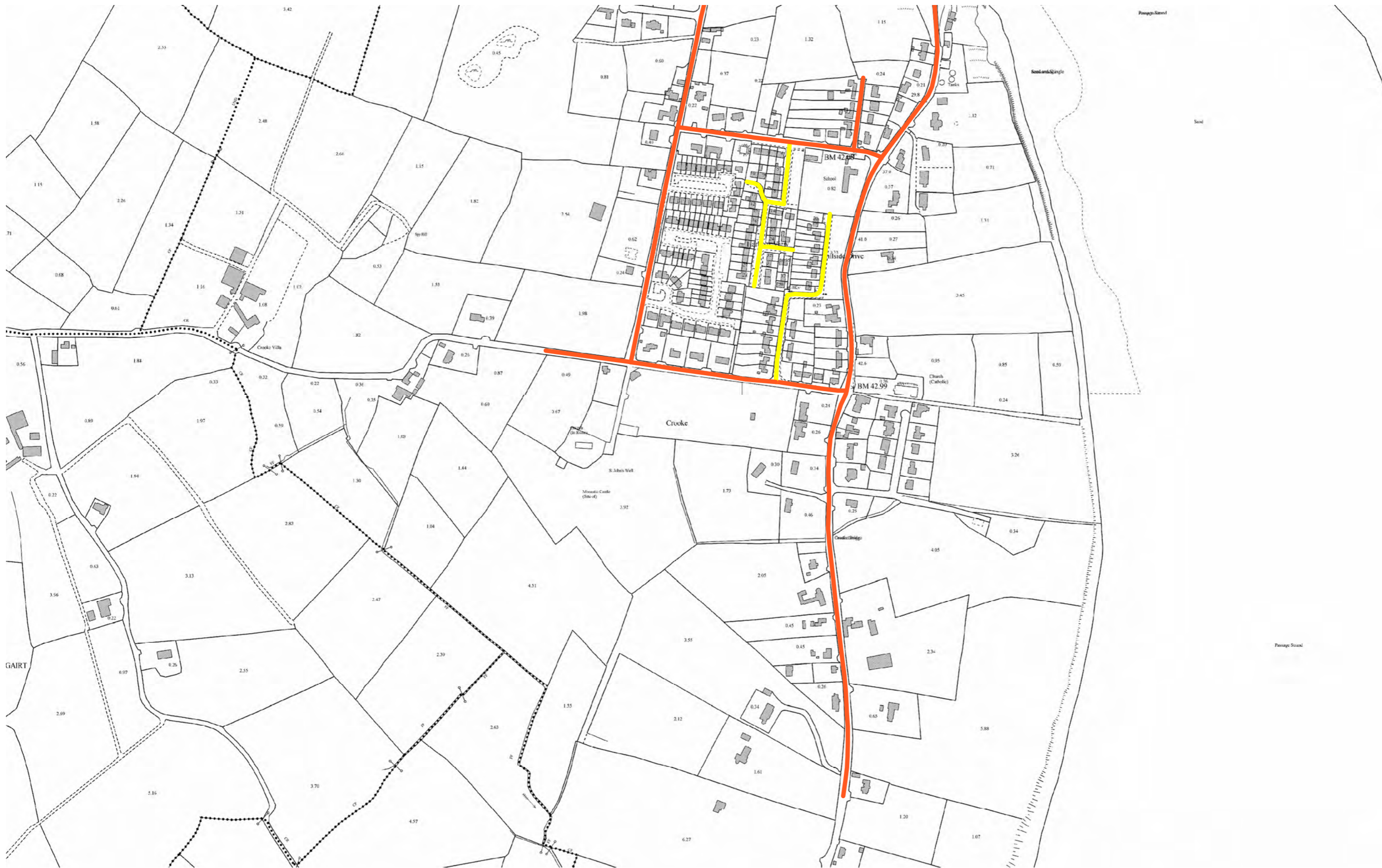


- Extents of 30km/h Special Speed Limit
- Extents of 50km/h Special Speed Limit
- Extents of 60km/h Special Speed Limit
- Extents of 80km/h Special Speed Limit
- Extents of 100km/h Special Speed Limit
- Extents of Built Up Area

Road Traffic Special Speed Limit		
Waterford City & County Council Bye-Laws 2017		
Fenor		Scale:
Waterford Metropolitan District		1:5000 on A3
		Map Ref:
		METRO 04

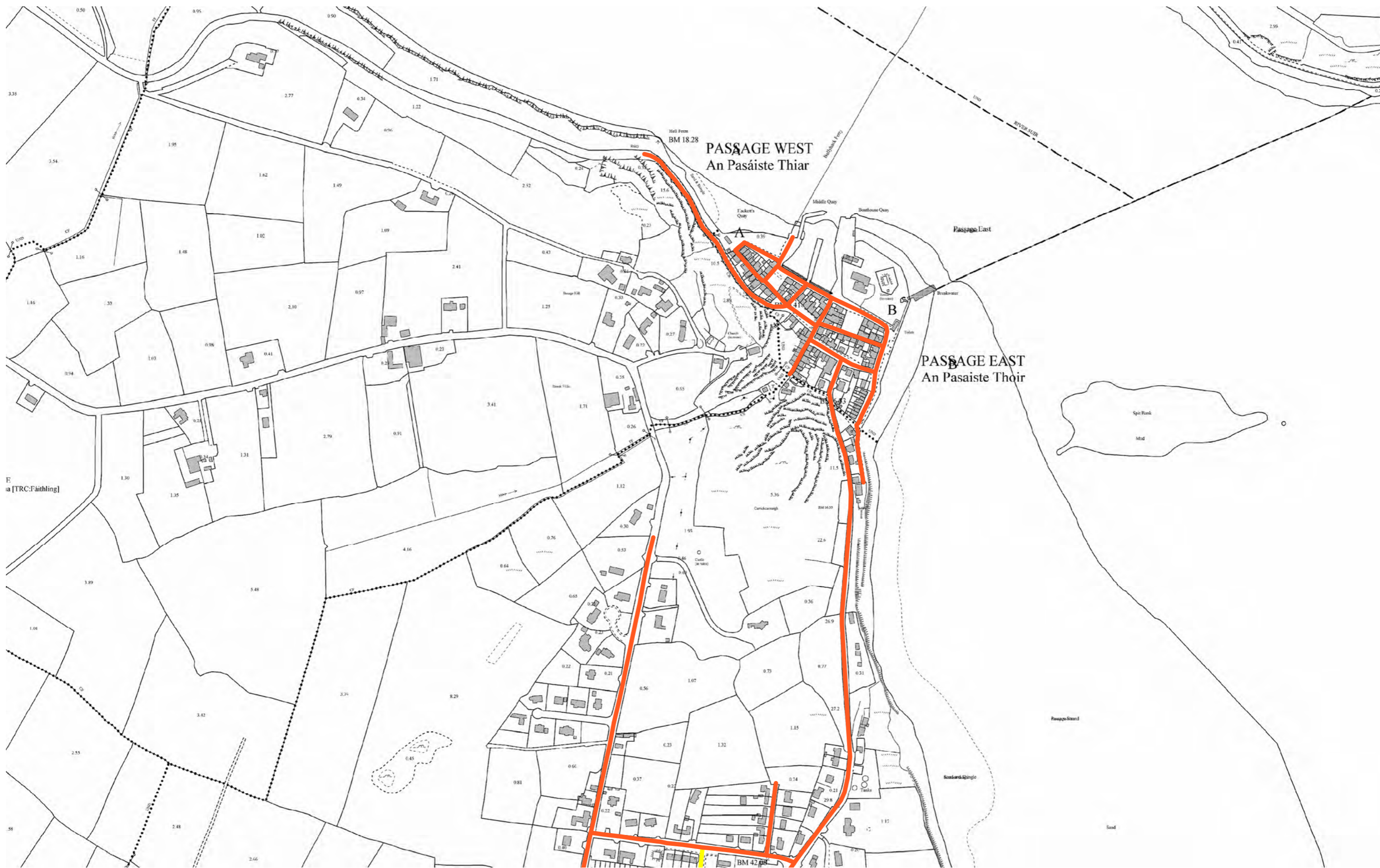
Includes Ordnance Survey data reproduced under OSI Licence number 2015/18/CCMA/WaterfordCity&CountyCouncil. Unauthorised reproduction infringes Ordnance survey Ireland and Government of Ireland copyright © Ordnance Survey Ireland

File location: <http://intranet/roads&transport/traffic/SpeedLimitRDSTM11/Speedlimitsreview2015/Byelaws2017>



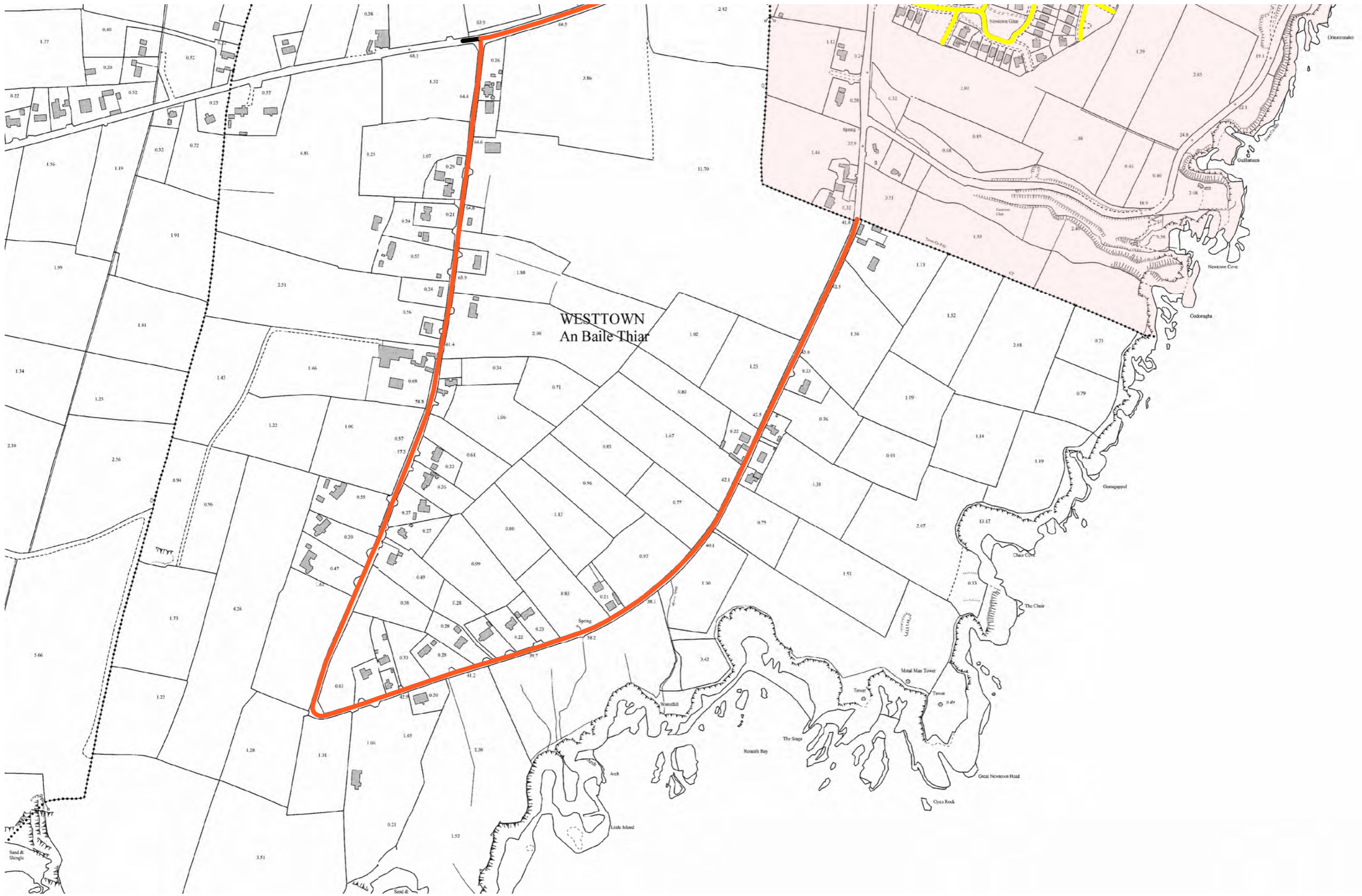
- Extents of 30km/h Special Speed Limit
- Extents of 50km/h Special Speed Limit
- Extents of 60km/h Special Speed Limit
- Extents of 80km/h Special Speed Limit
- Extents of 100km/h Special Speed Limit
- Extents of Built Up Area

Road Traffic Special Speed Limit		
Waterford City & County Council Bye-Laws 2017		
Passage East and Crooke		Scale:
Waterford Metropolitan District		1:5000 on A3
		Map Ref:
		METRO 05a



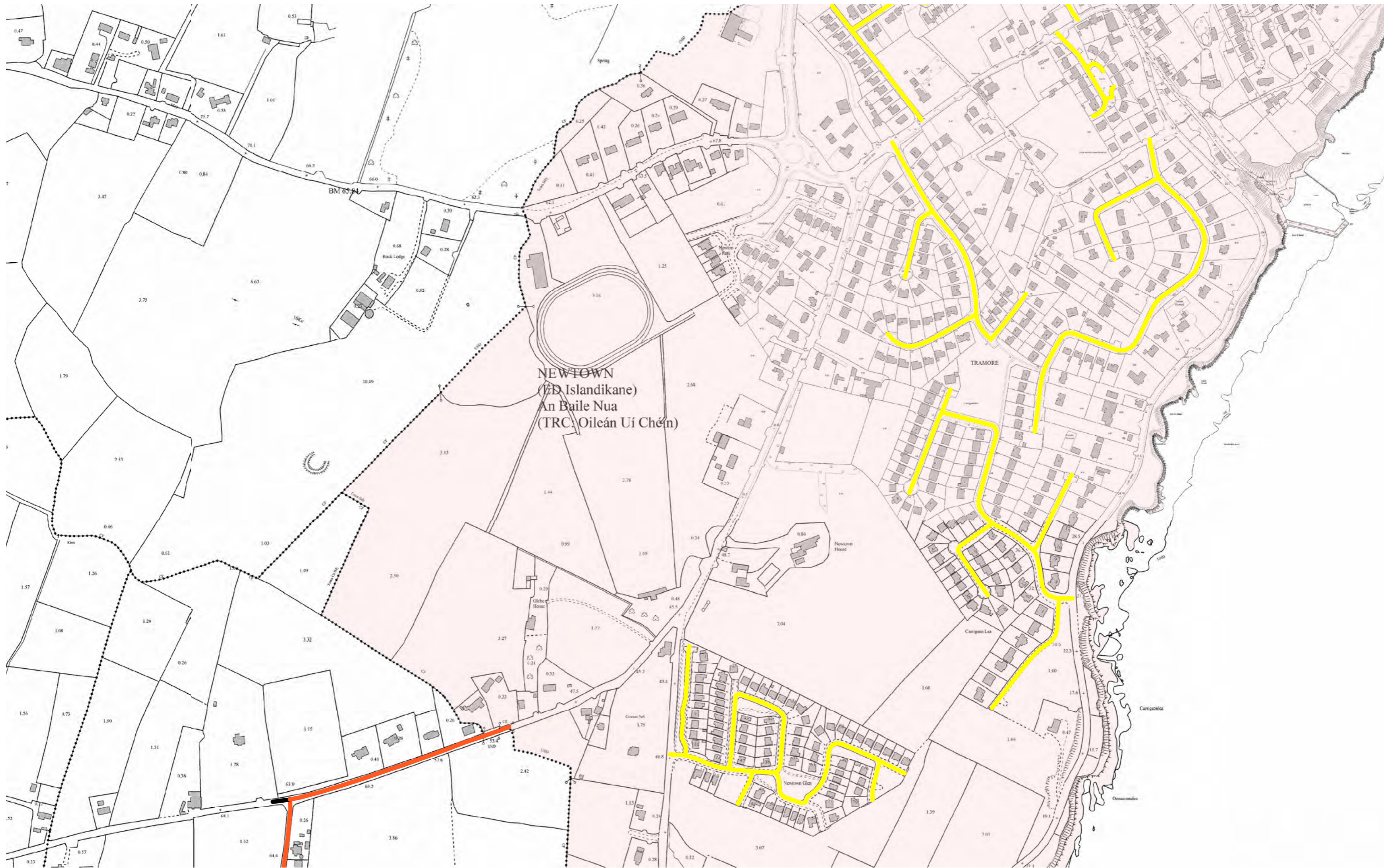
- Extents of 30km/h Special Speed Limit
- Extents of 50km/h Special Speed Limit
- Extents of 60km/h Special Speed Limit
- Extents of 80km/h Special Speed Limit
- Extents of 100km/h Special Speed Limit
- Extents of Built Up Area

Road Traffic Special Speed Limit		
Waterford City & County Council Bye-Laws 2017		
Passage East and Crooke		Scale:
Waterford Metropolitan District		1:5000 on A3
		Map Ref:
		METRO 05b



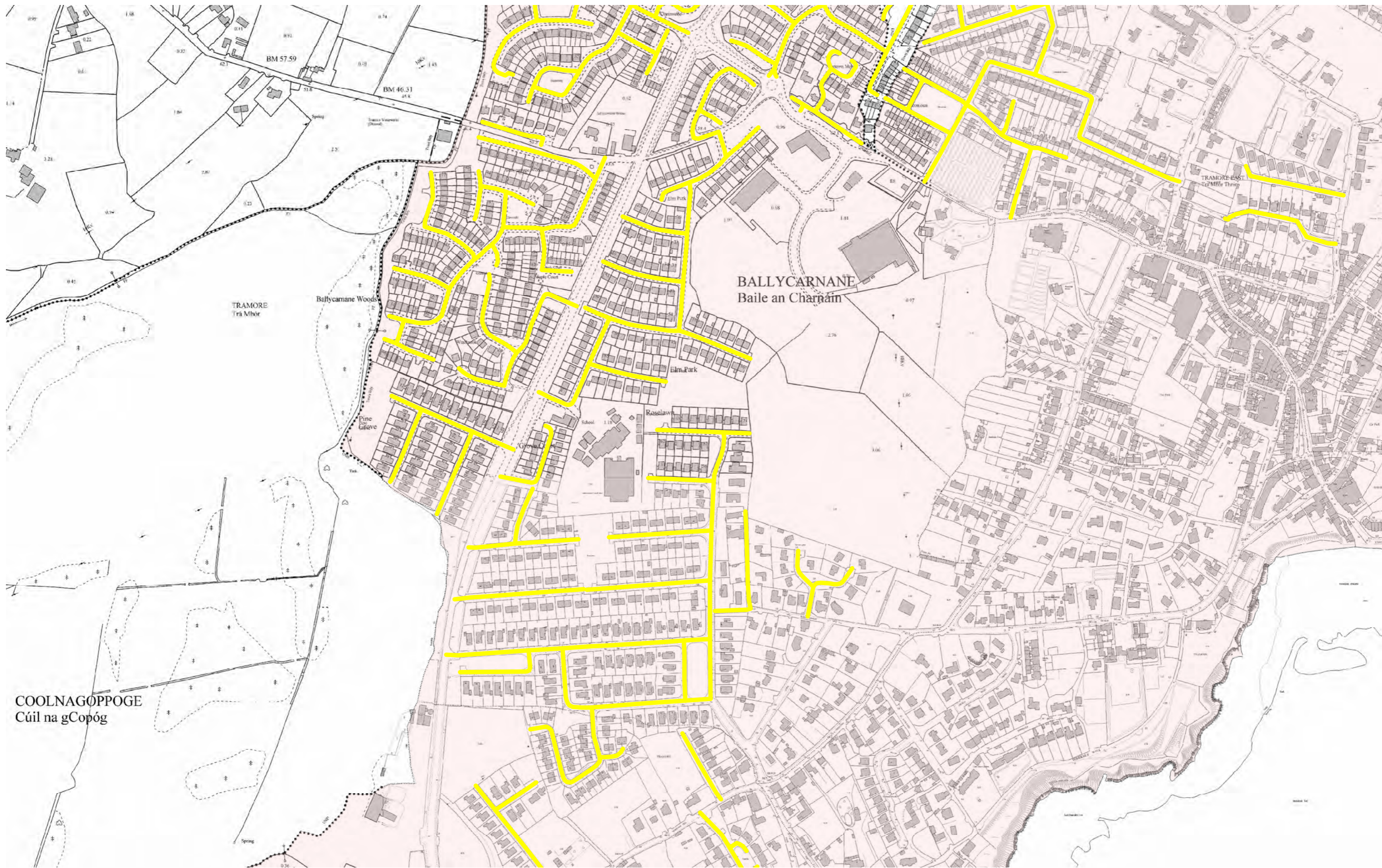
- Extents of 30km/h Special Speed Limit
- Extents of 50km/h Special Speed Limit
- Extents of 60km/h Special Speed Limit
- Extents of 80km/h Special Speed Limit
- Extents of 100km/h Special Speed Limit
- Extents of Built Up Area

Road Traffic Special Speed Limit Waterford City & County Council Bye-Laws 2017		
Tramore		
Waterford Metropolitan District		Scale: 1:5000 on A3
		Map Ref: METRO 06a



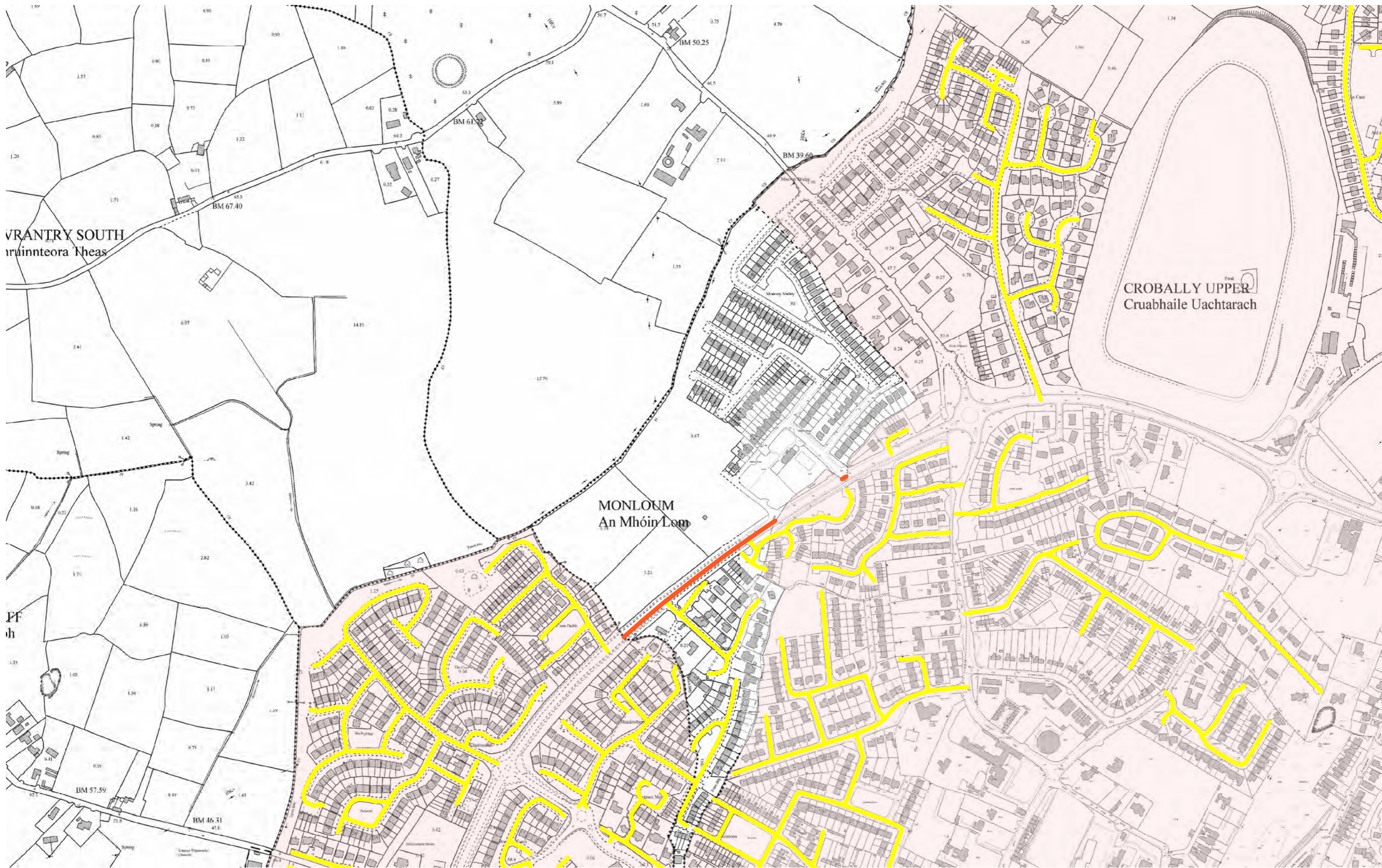
- Extents of 30km/h Special Speed Limit
- Extents of 50km/h Special Speed Limit
- Extents of 60km/h Special Speed Limit
- Extents of 80km/h Special Speed Limit
- Extents of 100km/h Special Speed Limit
- Extents of Built Up Area

Road Traffic Special Speed Limit		
Waterford City & County Council Bye-Laws 2017		
Tramore		
Waterford Metropolitan District		Scale: 1:5000 on A3
		Map Ref: METRO 06b



- Extents of 30km/h Special Speed Limit
- Extents of 50km/h Special Speed Limit
- Extents of 60km/h Special Speed Limit
- Extents of 80km/h Special Speed Limit
- Extents of 100km/h Special Speed Limit
- Extents of Built Up Area

Road Traffic Special Speed Limit		
Waterford City & County Council Bye-Laws 2017		
Tramore		
Waterford Metropolitan District		Scale: 1:5000 on A3
		Map Ref: METRO 06c



VRANTRY SOUTH
 ruannteora Theas

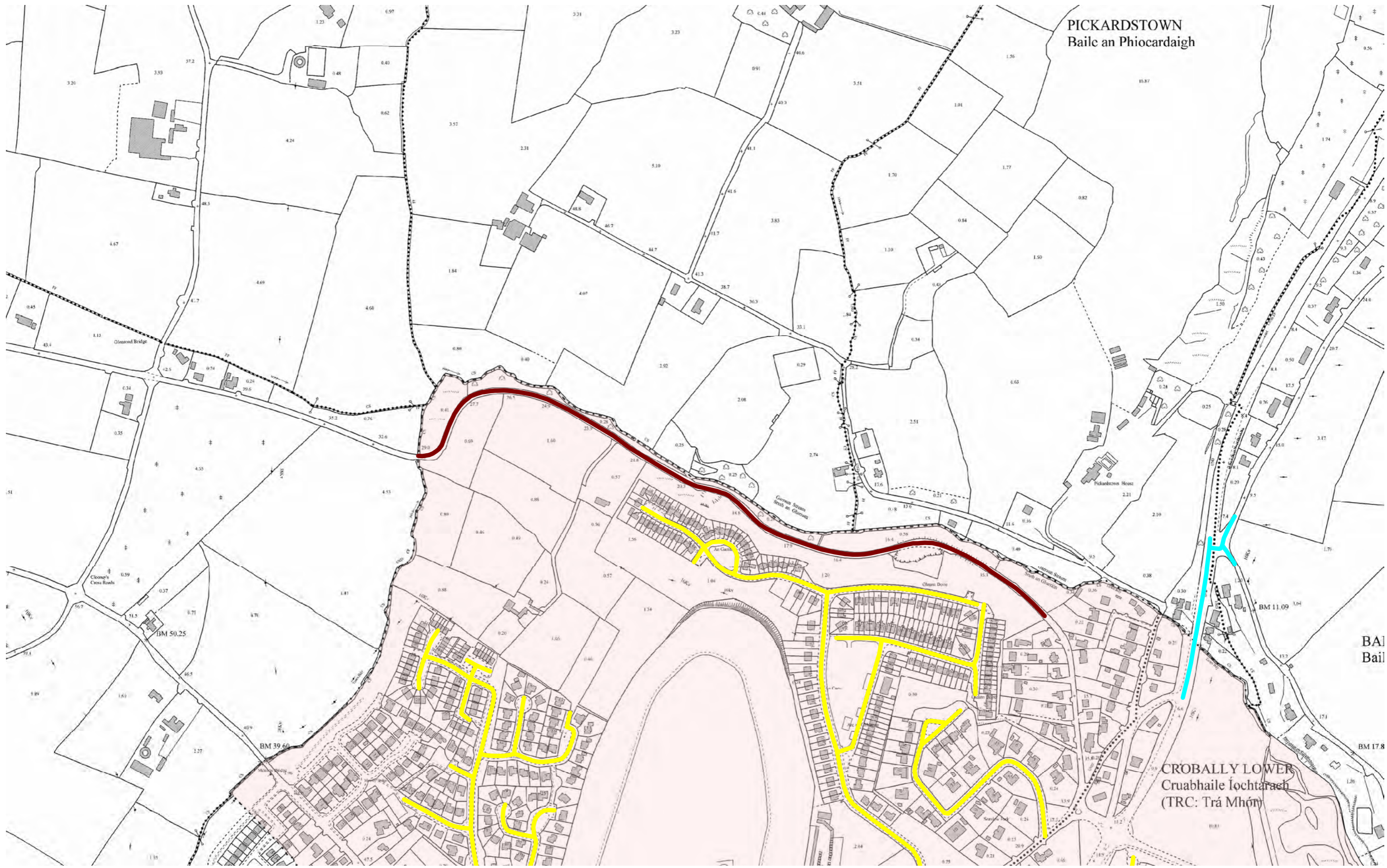
MONLOUM
 An Mhóin Lom

CROBALLY UPPER
 Cruabhaile Uachtarach



- Extents of 30km/h Special Speed Limit
- Extents of 50km/h Special Speed Limit
- Extents of 60km/h Special Speed Limit
- Extents of 80km/h Special Speed Limit
- Extents of 100km/h Special Speed Limit
- Extents of Built Up Area

Road Traffic Special Speed Limit		
Waterford City & County Council Bye-Laws 2017		
Tramore		
Waterford Metropolitan District	Scale: 1:5000 on A3	Map Ref: METRO 06d



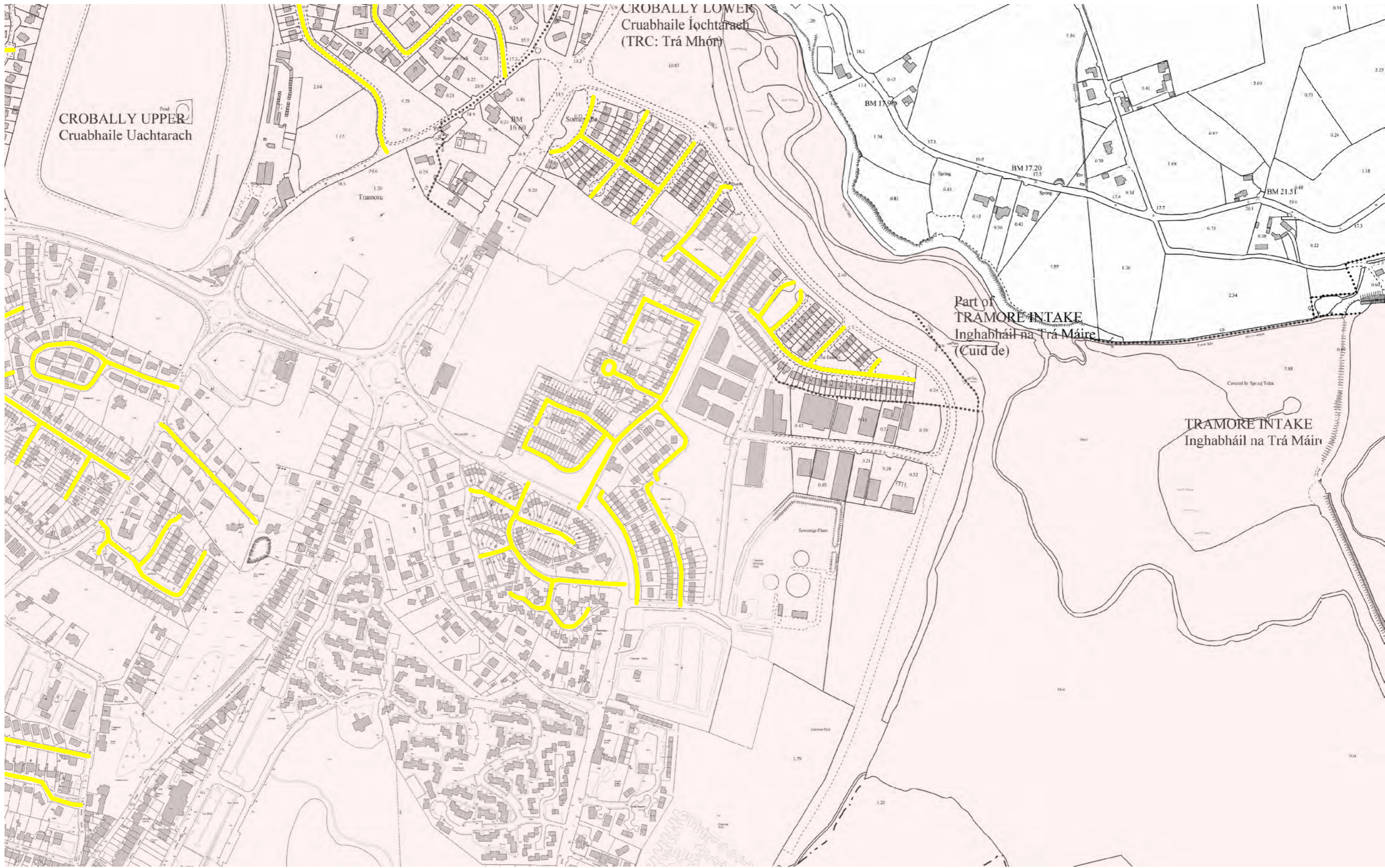
- Extents of 30km/h Special Speed Limit
- Extents of 50km/h Special Speed Limit
- Extents of 60km/h Special Speed Limit
- Extents of 80km/h Special Speed Limit
- Extents of 100km/h Special Speed Limit
- Extents of Built Up Area

Road Traffic Special Speed Limit		
Waterford City & County Council Bye-Laws 2017		
Tramore		
Waterford Metropolitan District		Scale: 1:5000 on A3
		Map Ref: METRO 06e



- Extents of 30km/h Special Speed Limit
- Extents of 50km/h Special Speed Limit
- Extents of 60km/h Special Speed Limit
- Extents of 80km/h Special Speed Limit
- Extents of 100km/h Special Speed Limit
- Extents of Built Up Area

Road Traffic Special Speed Limit		
Waterford City & County Council Bye-Laws 2017		
Tramore		
Waterford Metropolitan District	Scale: 1:5000 on A3	Map Ref: METRO 06f

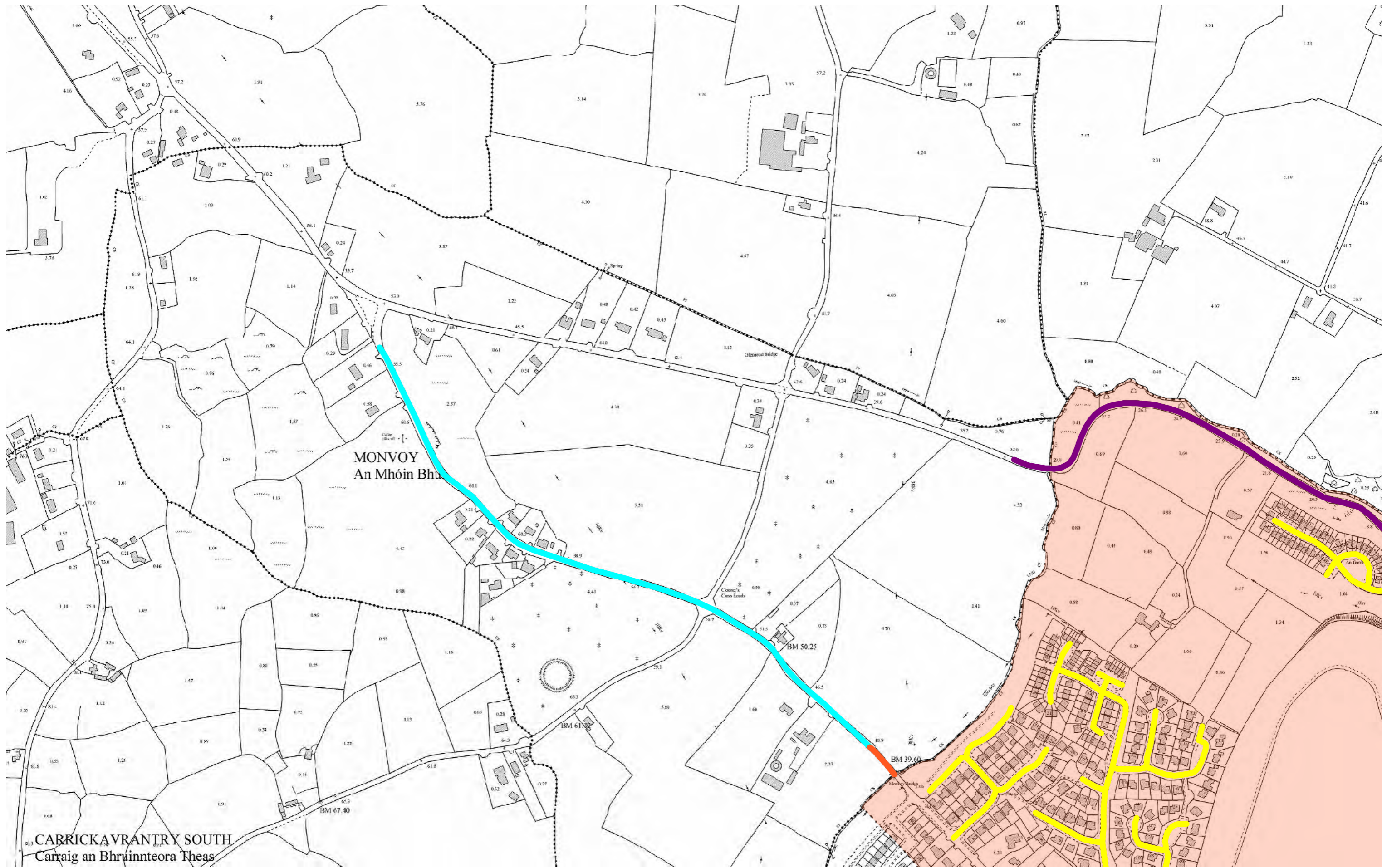


- Extents of 30km/h Special Speed Limit
- Extents of 50km/h Special Speed Limit
- Extents of 60km/h Special Speed Limit
- Extents of 80km/h Special Speed Limit
- Extents of 100km/h Special Speed Limit
- Extents of Built Up Area

Road Traffic Special Speed Limit		
Waterford City & County Council Bye-Laws 2017		
Tramore		
Waterford Metropolitan District	Scale: 1:5000 on A3	Map Ref: METRO 06g

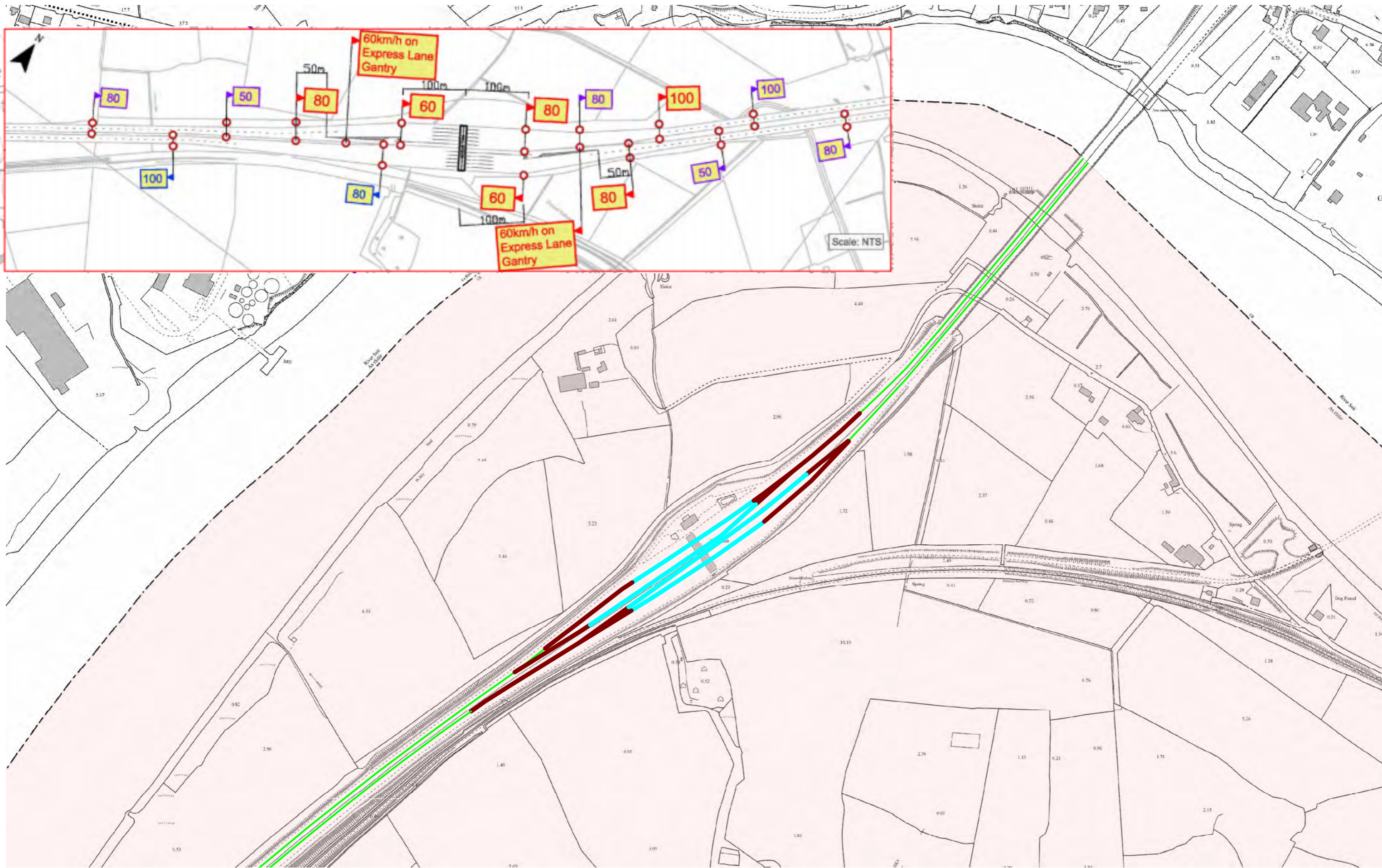
Includes Ordnance Survey data reproduced under OSI Licence number 2015/18/CCMA/WaterfordCity&CountyCouncil. Unauthorised reproduction infringes Ordnance survey Ireland and Government of Ireland copyright © Ordnance Survey Ireland

File location: <http://intranet/roads&transport/traffic/SpeedLimitRDSTM11/Speedlimitsreview2015/Byelaws2017>



- Extents of 30km/h Special Speed Limit
- Extents of 50km/h Special Speed Limit
- Extents of 60km/h Special Speed Limit
- Extents of 80km/h Special Speed Limit
- Extents of 100km/h Special Speed Limit
- Extents of Built Up Area








Road Traffic Special Speed Limit		
Waterford City & County Council Bye-Laws 2017		
Tramore		
Waterford Metropolitan District		Map Ref: Metro 06h
Scale: 1:5000 on A3		

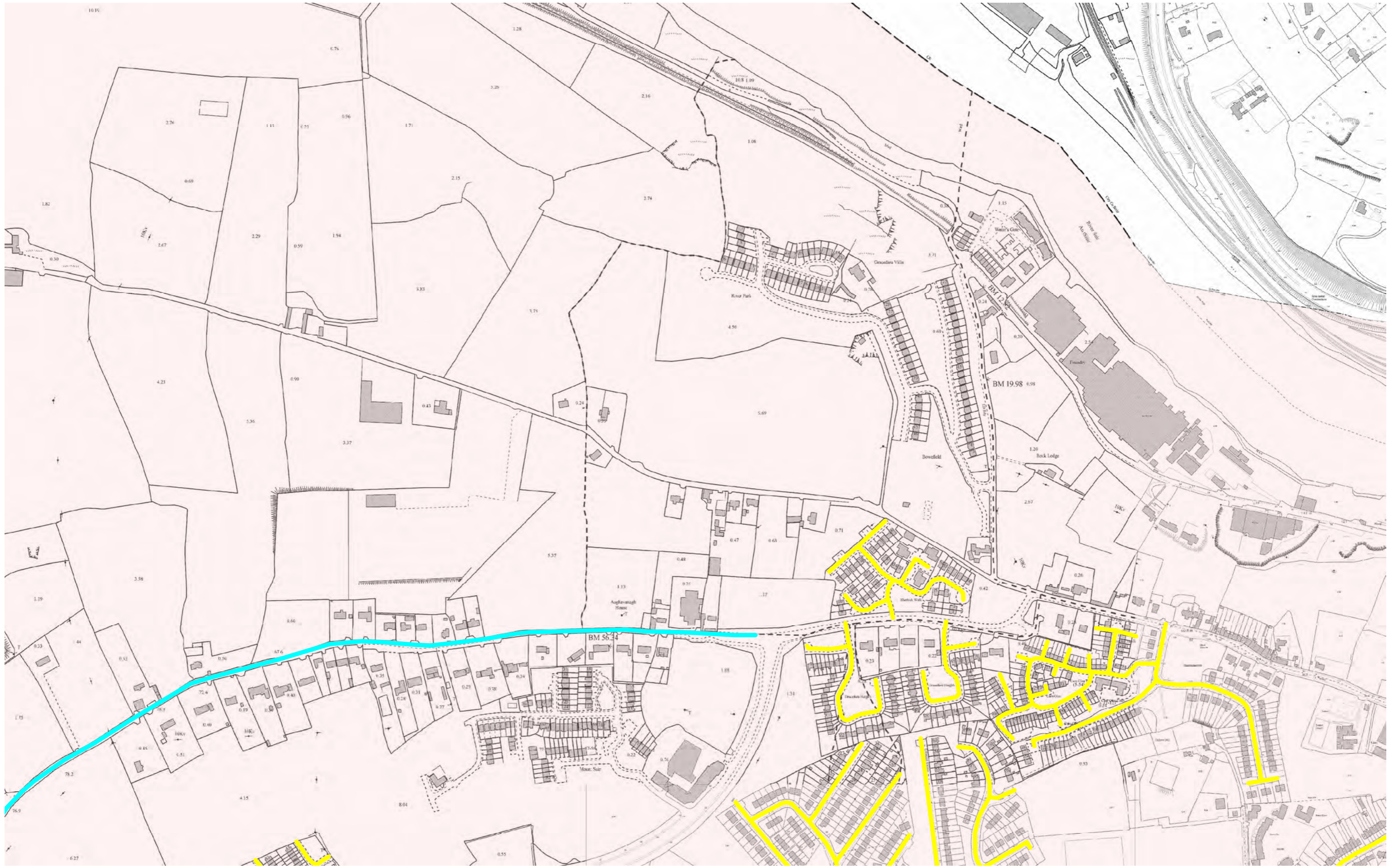


- Extents of 30km/h Special Speed Limit
- Extents of 50km/h Special Speed Limit
- Extents of 60km/h Special Speed Limit
- Extents of 80km/h Special Speed Limit
- Extents of 100km/h Special Speed Limit
- Extents of Built Up Area

Road Traffic Special Speed Limit		
Waterford City & County Council Bye-Laws 2017		
Waterford		Scale:
Waterford Metropolitan District		1:5000 on A3
		Map Ref:
		METRO 07a



	 Extents of 30km/h Special Speed Limit	 Extents of 80km/h Special Speed Limit	<table border="1"> <tr> <td colspan="2" style="text-align: center;">Road Traffic Special Speed Limit</td> </tr> <tr> <td colspan="2" style="text-align: center;">Waterford City & County Council Bye-Laws 2017</td> </tr> <tr> <td style="text-align: center;">Waterford</td> <td style="text-align: center;">Scale: 1:5000 on A3</td> </tr> <tr> <td colspan="2" style="text-align: center;">Waterford Metropolitan District</td> </tr> <tr> <td colspan="2" style="text-align: right;">Map Ref: METRO 07b</td> </tr> </table>	Road Traffic Special Speed Limit		Waterford City & County Council Bye-Laws 2017		Waterford	Scale: 1:5000 on A3	Waterford Metropolitan District		Map Ref: METRO 07b	
	Road Traffic Special Speed Limit												
	Waterford City & County Council Bye-Laws 2017												
Waterford	Scale: 1:5000 on A3												
Waterford Metropolitan District													
Map Ref: METRO 07b													
 Extents of 50km/h Special Speed Limit	 Extents of 100km/h Special Speed Limit												
 Extents of 60km/h Special Speed Limit	 Extents of Built Up Area												

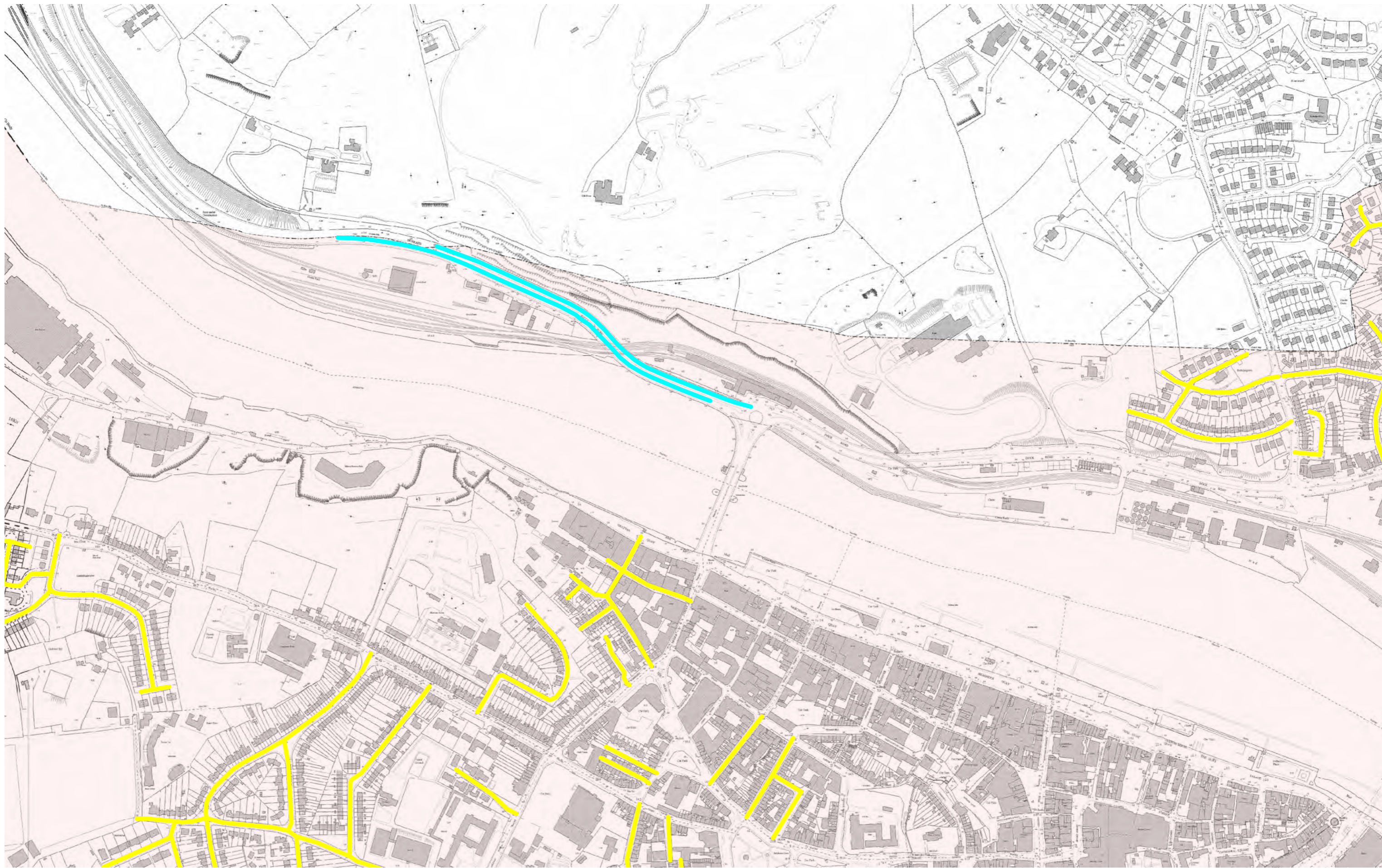


- Extents of 30km/h Special Speed Limit
- Extents of 50km/h Special Speed Limit
- Extents of 60km/h Special Speed Limit
- Extents of 80km/h Special Speed Limit
- Extents of 100km/h Special Speed Limit
- Extents of Built Up Area

Road Traffic Special Speed Limit		
Waterford City & County Council Bye-Laws 2017		
Waterford		
Waterford Metropolitan District	Scale: 1:5000 on A3	Map Ref: METRO 07c

Includes Ordnance Survey data reproduced under OSI Licence number 2015/18/CCMA/WaterfordCity&CountyCouncil. Unauthorised reproduction infringes Ordnance survey Ireland and Government of Ireland copyright © Ordnance Survey Ireland

File location: <http://intranet/roads&transport/traffic/SpeedLimitRDSTM11/Speedlimitsreview2015/Byelaws2017>



- Extents of 30km/h Special Speed Limit
- Extents of 50km/h Special Speed Limit
- Extents of 60km/h Special Speed Limit
- Extents of 80km/h Special Speed Limit
- Extents of 100km/h Special Speed Limit
- Extents of Built Up Area

Road Traffic Special Speed Limit		
Waterford City & County Council Bye-Laws 2017		
Waterford		
Waterford Metropolitan District	Scale: 1:5000 on A3	Map Ref: METRO 07d

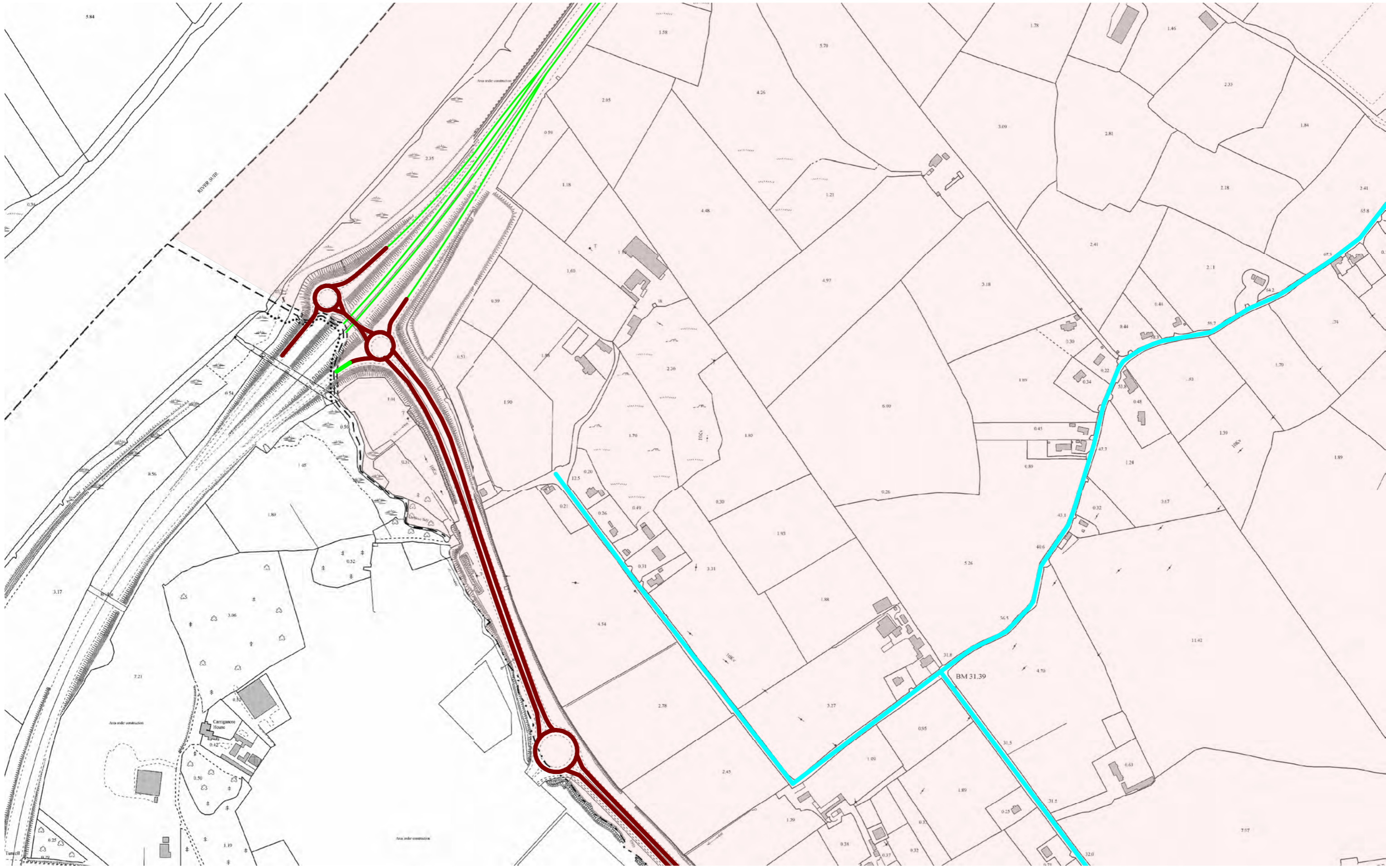


- Extents of 30km/h Special Speed Limit
- Extents of 50km/h Special Speed Limit
- Extents of 60km/h Special Speed Limit

- Extents of 80km/h Special Speed Limit
- Extents of 100km/h Special Speed Limit
- Extents of Built Up Area

Road Traffic Special Speed Limit
Waterford City & County Council Bye-Laws 2017

Waterford	Scale: 1:5000 on A3	Map Ref: METRO 07e
Waterford Metropolitan District		



	Extents of 30km/h Special Speed Limit	Extents of 80km/h Special Speed Limit	Road Traffic Special Speed Limit Waterford City & County Council Bye-Laws 2017 Waterford Waterford Metropolitan District	
	Extents of 50km/h Special Speed Limit	Extents of 100km/h Special Speed Limit		
	Extents of 60km/h Special Speed Limit		Scale: 1:5000 on A3	Map Ref: METRO 07f

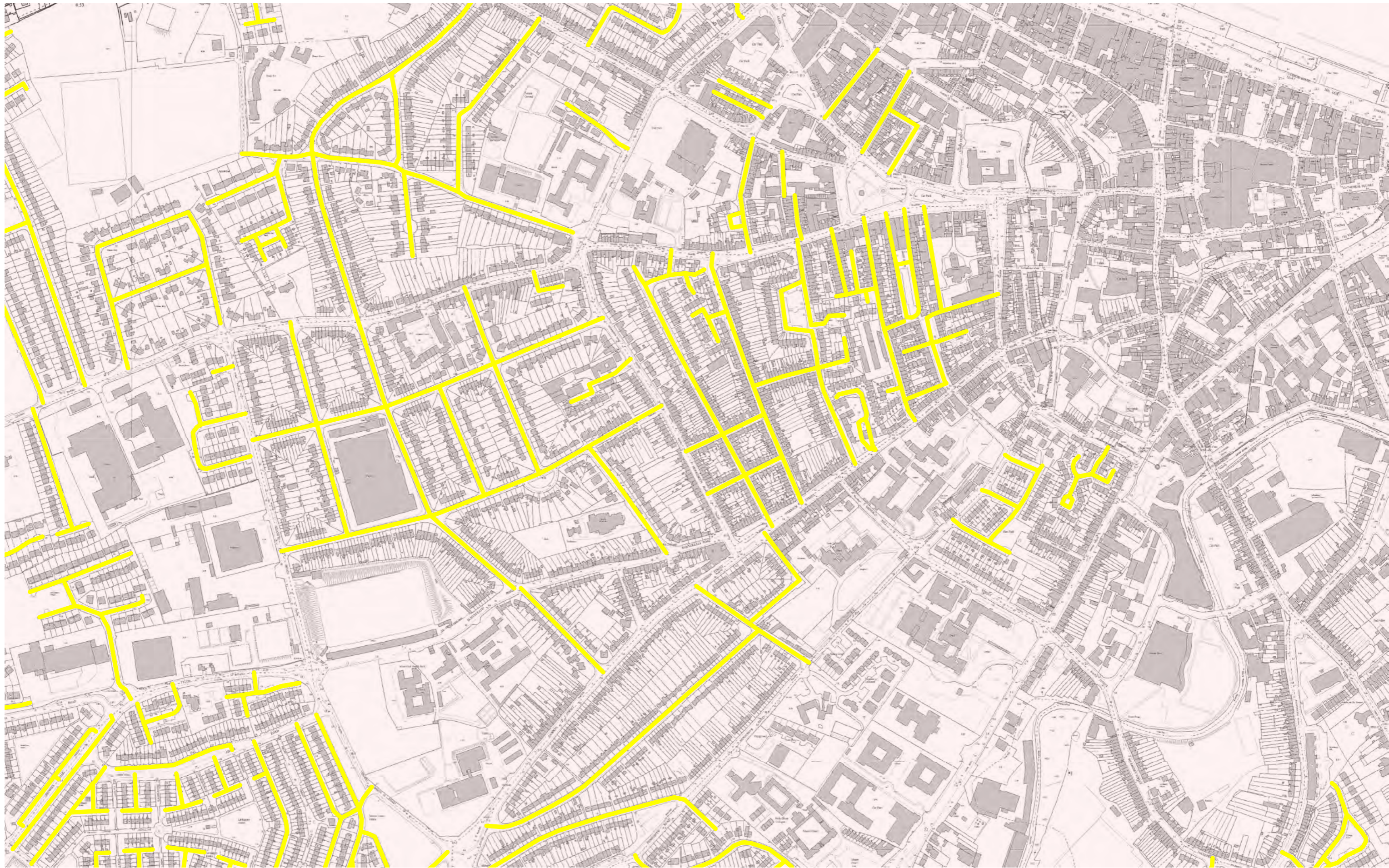
Includes Ordnance Survey data reproduced under OSI Licence number 2015/18/CCMA/WaterfordCity&CountyCouncil. Unauthorised reproduction infringes Ordnance survey Ireland and Government of Ireland copyright © Ordnance Survey Ireland

File location: <http://intranet/roads&transport/traffic/SpeedLimitRDSTM11/Speedlimitsreview2015/Byelaws2017>



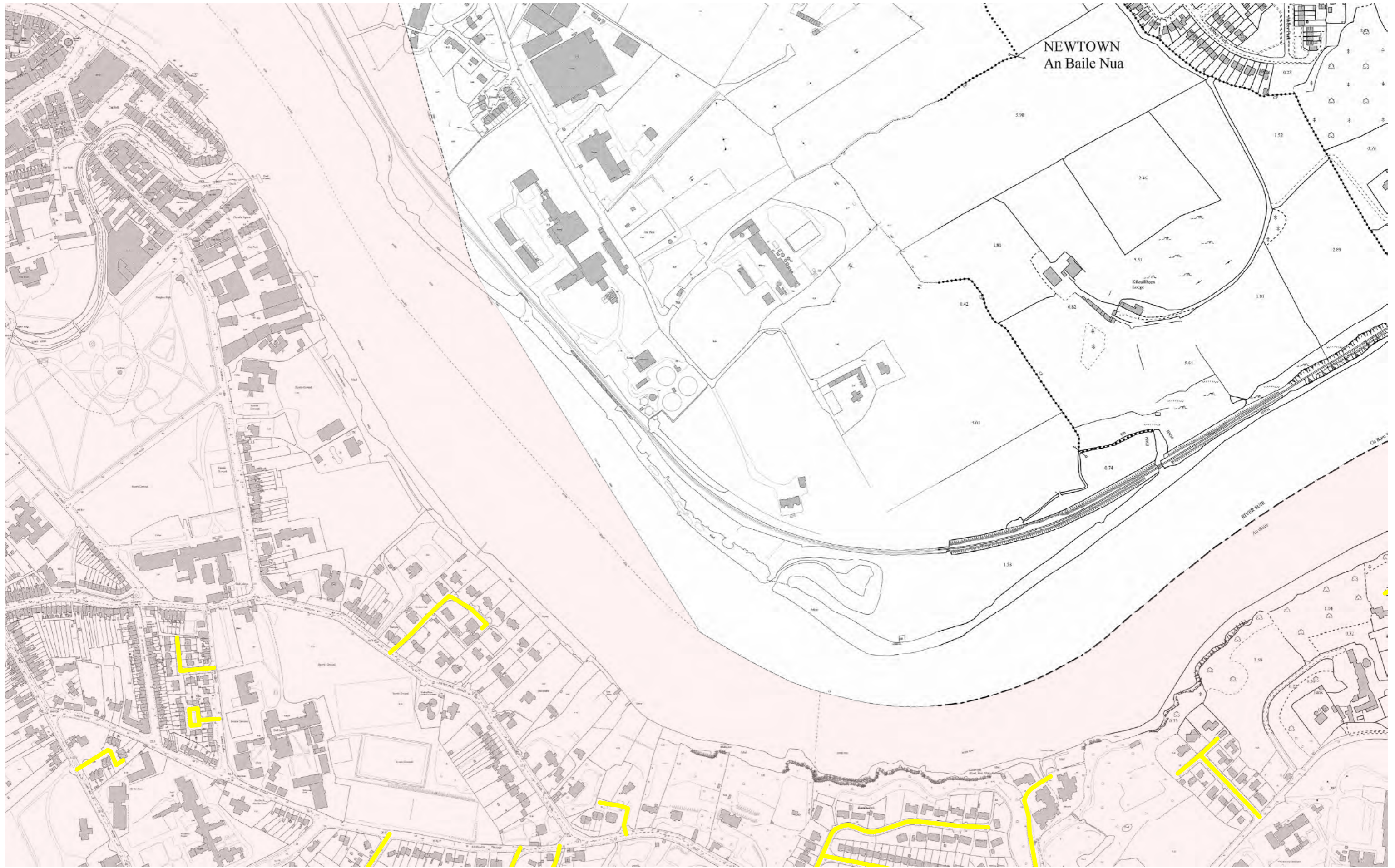
- Extents of 30km/h Special Speed Limit
- Extents of 50km/h Special Speed Limit
- Extents of 60km/h Special Speed Limit
- Extents of 80km/h Special Speed Limit
- Extents of 100km/h Special Speed Limit
- Extents of Built Up Area

Road Traffic Special Speed Limit		
Waterford City & County Council Bye-Laws 2017		
Waterford		
Waterford Metropolitan District	Scale: 1:5000 on A3	Map Ref: METRO 07g



- Extents of 30km/h Special Speed Limit
- Extents of 50km/h Special Speed Limit
- Extents of 60km/h Special Speed Limit
- Extents of 80km/h Special Speed Limit
- Extents of 100km/h Special Speed Limit
- Extents of Built Up Area

Road Traffic Special Speed Limit		
Waterford City & County Council Bye-Laws 2017		
Waterford		Scale:
Waterford Metropolitan District		1:5000 on A3
		Map Ref:
		METRO 07h

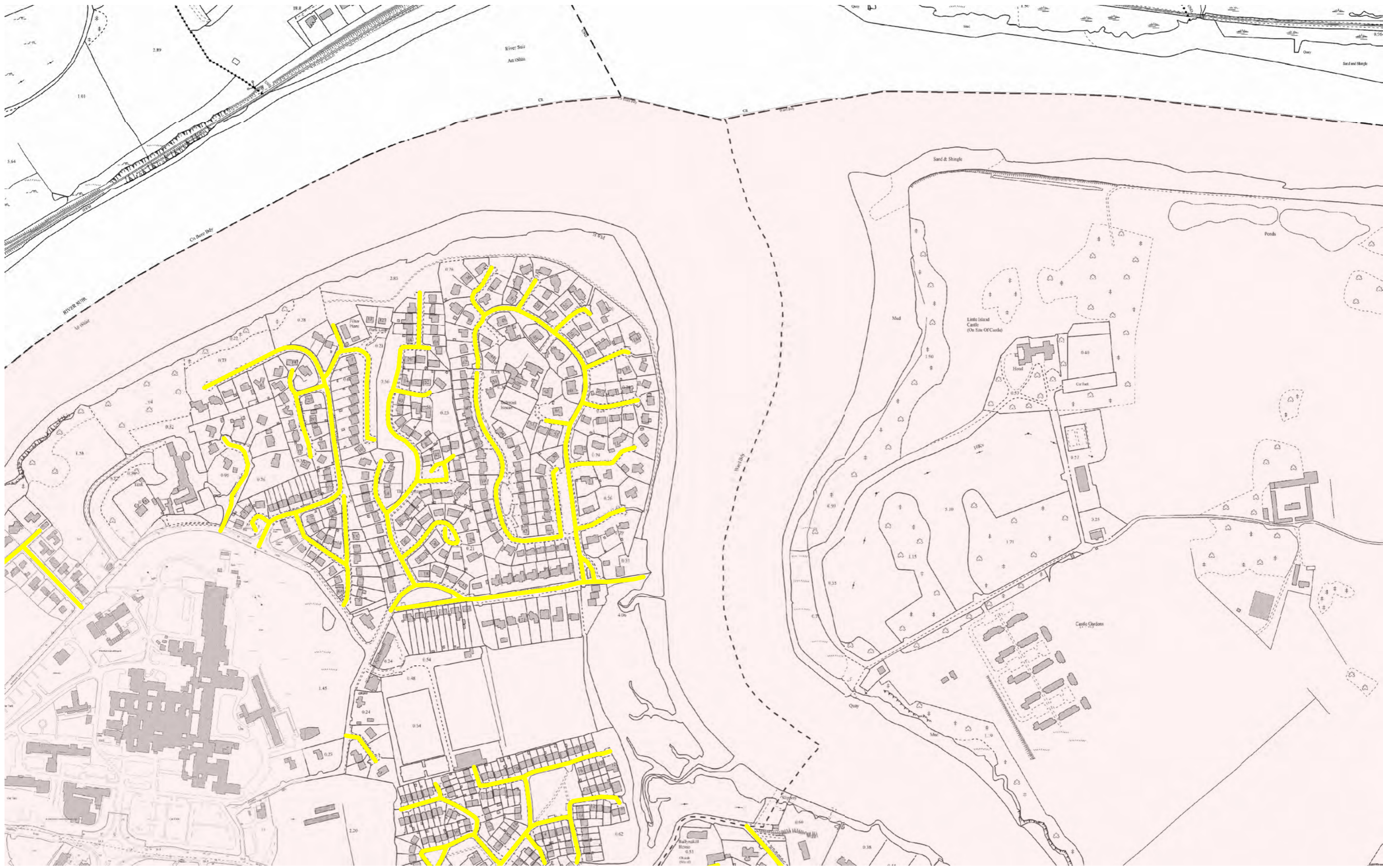


NEWTOWN
An Baile Nua

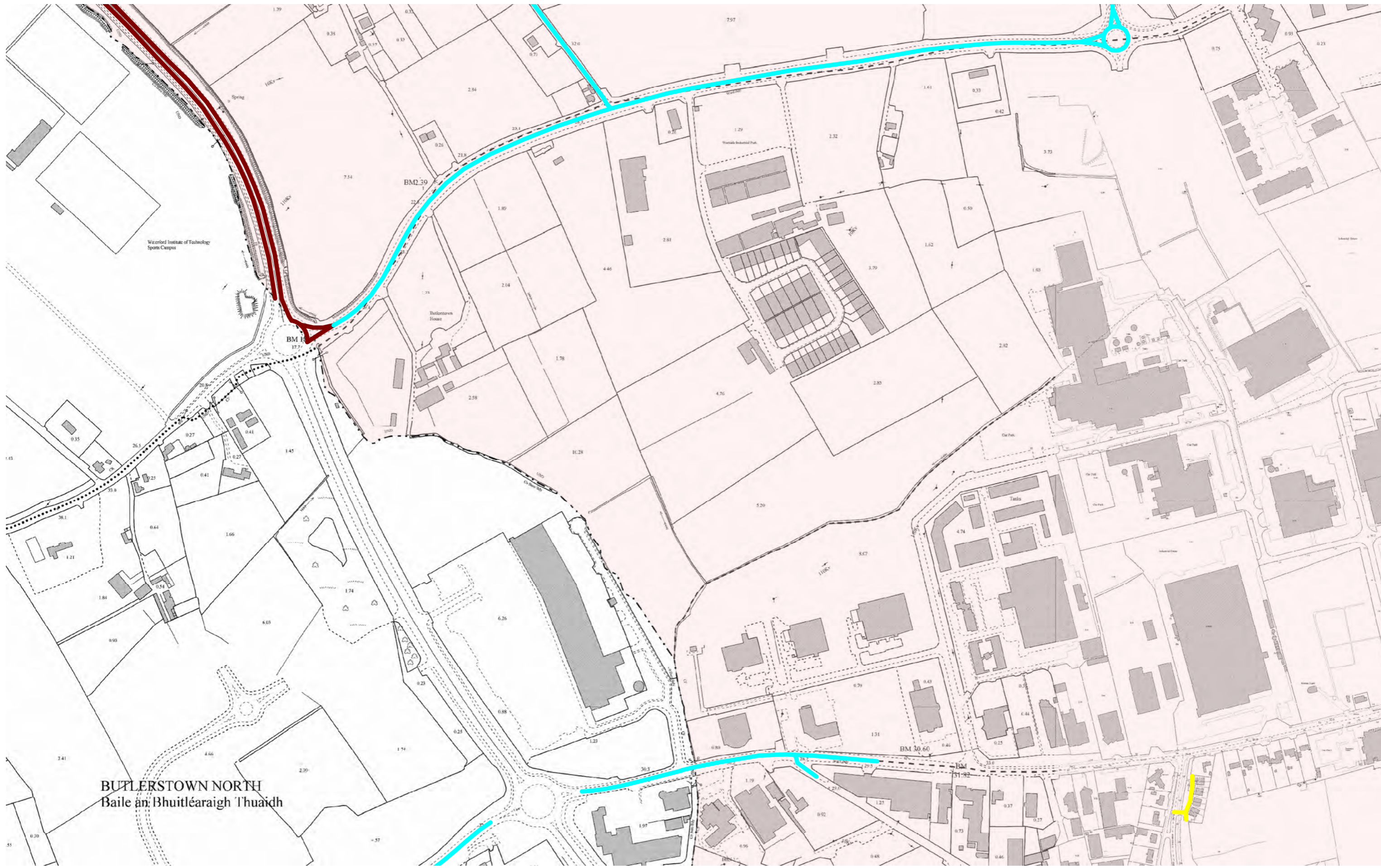


- Extents of 30km/h Special Speed Limit
- Extents of 50km/h Special Speed Limit
- Extents of 60km/h Special Speed Limit
- Extents of 80km/h Special Speed Limit
- Extents of 100km/h Special Speed Limit
- Extents of Built Up Area

Road Traffic Special Speed Limit		
Waterford City & County Council Bye-Laws 2017		
Waterford		Scale:
Waterford Metropolitan District		1:5000 on A3
		Map Ref:
		METRO 07i



Road Traffic Special Speed Limit Waterford City & County Council Bye-Laws 2017		
Waterford Waterford Metropolitan District		Scale: 1:5000 on A3
		Map Ref: METRO 07j



BUTLERSTOWN NORTH
Baile an Bhuiléaraigh Thuidh



- Extents of 30km/h Special Speed Limit
- Extents of 50km/h Special Speed Limit
- Extents of 60km/h Special Speed Limit
- Extents of 80km/h Special Speed Limit
- Extents of 100km/h Special Speed Limit
- Extents of Built Up Area

Road Traffic Special Speed Limit		
Waterford City & County Council Bye-Laws 2017		
Waterford		
Waterford Metropolitan District	Scale: 1:5000 on A3	Map Ref: METRO 07k



- Extents of 30km/h Special Speed Limit
- Extents of 50km/h Special Speed Limit
- Extents of 60km/h Special Speed Limit
- Extents of 80km/h Special Speed Limit
- Extents of 100km/h Special Speed Limit
- Extents of Built Up Area

Road Traffic Special Speed Limit		
Waterford City & County Council Bye-Laws 2017		
Waterford		Scale:
Waterford Metropolitan District		1:5000 on A3
		Map Ref:
		METRO 071



- Extents of 30km/h Special Speed Limit
- Extents of 50km/h Special Speed Limit
- Extents of 60km/h Special Speed Limit
- Extents of 80km/h Special Speed Limit
- Extents of 100km/h Special Speed Limit
- Extents of Built Up Area

Road Traffic Special Speed Limit		
Waterford City & County Council Bye-Laws 2017		
Waterford		Scale:
Waterford Metropolitan District		1:5000 on A3
		Map Ref:
		METRO 07m



- Extents of 30km/h Special Speed Limit
- Extents of 50km/h Special Speed Limit
- Extents of 60km/h Special Speed Limit
- Extents of 80km/h Special Speed Limit
- Extents of 100km/h Special Speed Limit
- Extents of Built Up Area

Road Traffic Special Speed Limit		
Waterford City & County Council Bye-Laws 2017		
Waterford		Scale:
Waterford Metropolitan District		1:5000 on A3
		Map Ref:
		METRO 07n

Includes Ordnance Survey data reproduced under OSI Licence number 2015/18/CCMA/WaterfordCity&CountyCouncil. Unauthorised reproduction infringes Ordnance survey Ireland and Government of Ireland copyright © Ordnance Survey Ireland

File location: <http://intranet/roads&transport/traffic/SpeedLimitRDSTM11/Speedlimitsreview2015/Byelaws2017>

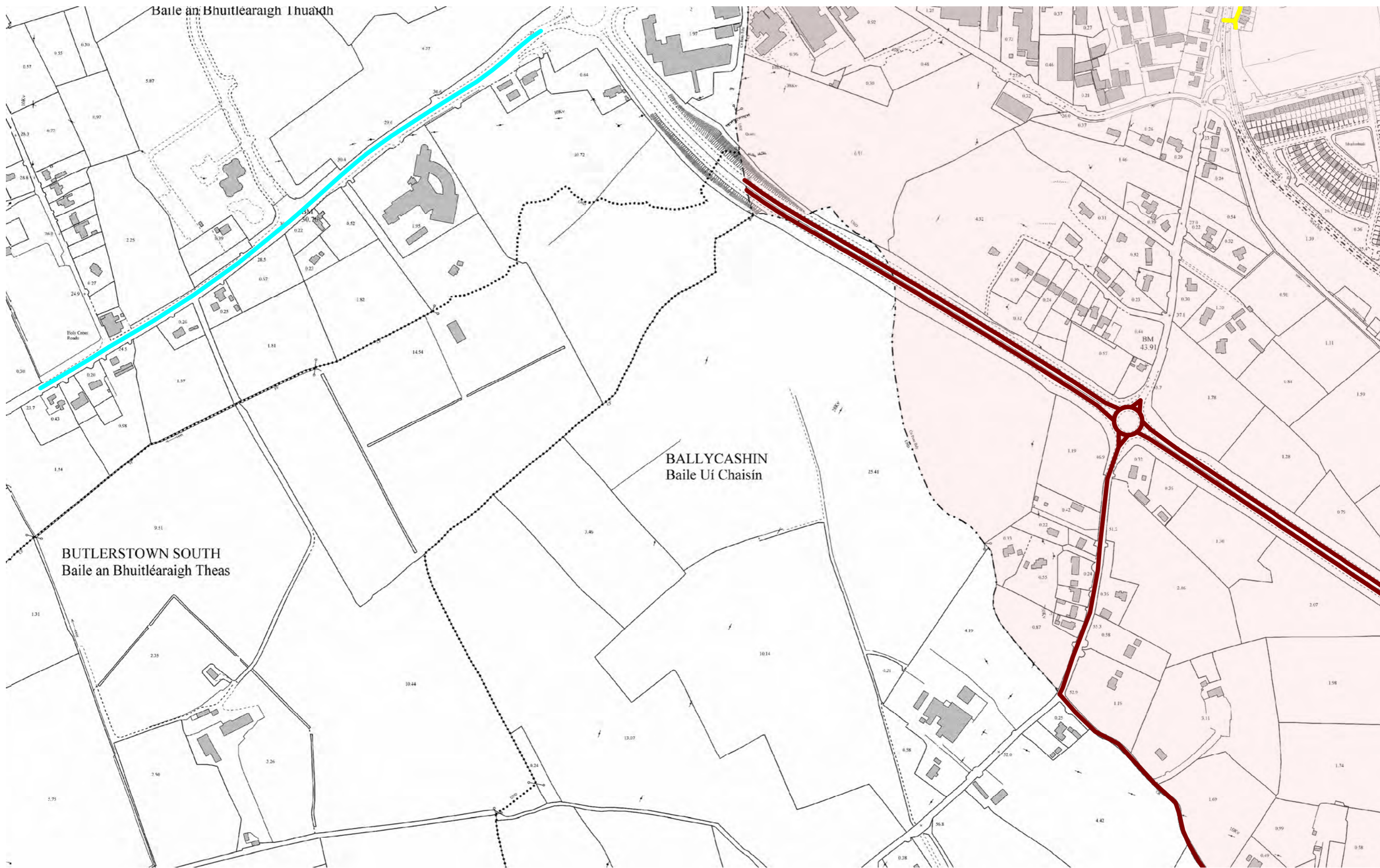


- Extents of 30km/h Special Speed Limit
- Extents of 50km/h Special Speed Limit
- Extents of 60km/h Special Speed Limit
- Extents of 80km/h Special Speed Limit
- Extents of 100km/h Special Speed Limit
- Extents of Built Up Area

Road Traffic Special Speed Limit		
Waterford City & County Council Bye-Laws 2017		
Waterford		Scale:
Waterford Metropolitan District		1:5000 on A3
		Map Ref:
		METRO 07o

Includes Ordnance Survey data reproduced under OSI Licence number 2015/18/CCMA/WaterfordCity&CountyCouncil. Unauthorised reproduction infringes Ordnance survey Ireland and Government of Ireland copyright © Ordnance Survey Ireland

File location: <http://intranet/roads&transport/traffic/SpeedLimitRDSTM11/Speedlimitsreview2015/Byelaws2017>



- Extents of 30km/h Special Speed Limit
- Extents of 50km/h Special Speed Limit
- Extents of 60km/h Special Speed Limit

- Extents of 80km/h Special Speed Limit
- Extents of 100km/h Special Speed Limit
- Extents of Built Up Area

Road Traffic Special Speed Limit		
Waterford City & County Council Bye-Laws 2017		
Waterford		Scale:
Waterford Metropolitan District		1:5000 on A3
		Map Ref:
		METRO 07p



- Extents of 30km/h Special Speed Limit
- Extents of 50km/h Special Speed Limit
- Extents of 60km/h Special Speed Limit
- Extents of 80km/h Special Speed Limit
- Extents of 100km/h Special Speed Limit
- Extents of Built Up Area

Road Traffic Special Speed Limit		
Waterford City & County Council Bye-Laws 2017		
Waterford		Scale:
Waterford Metropolitan District		1:5000 on A3
		Map Ref:
		METRO 07q

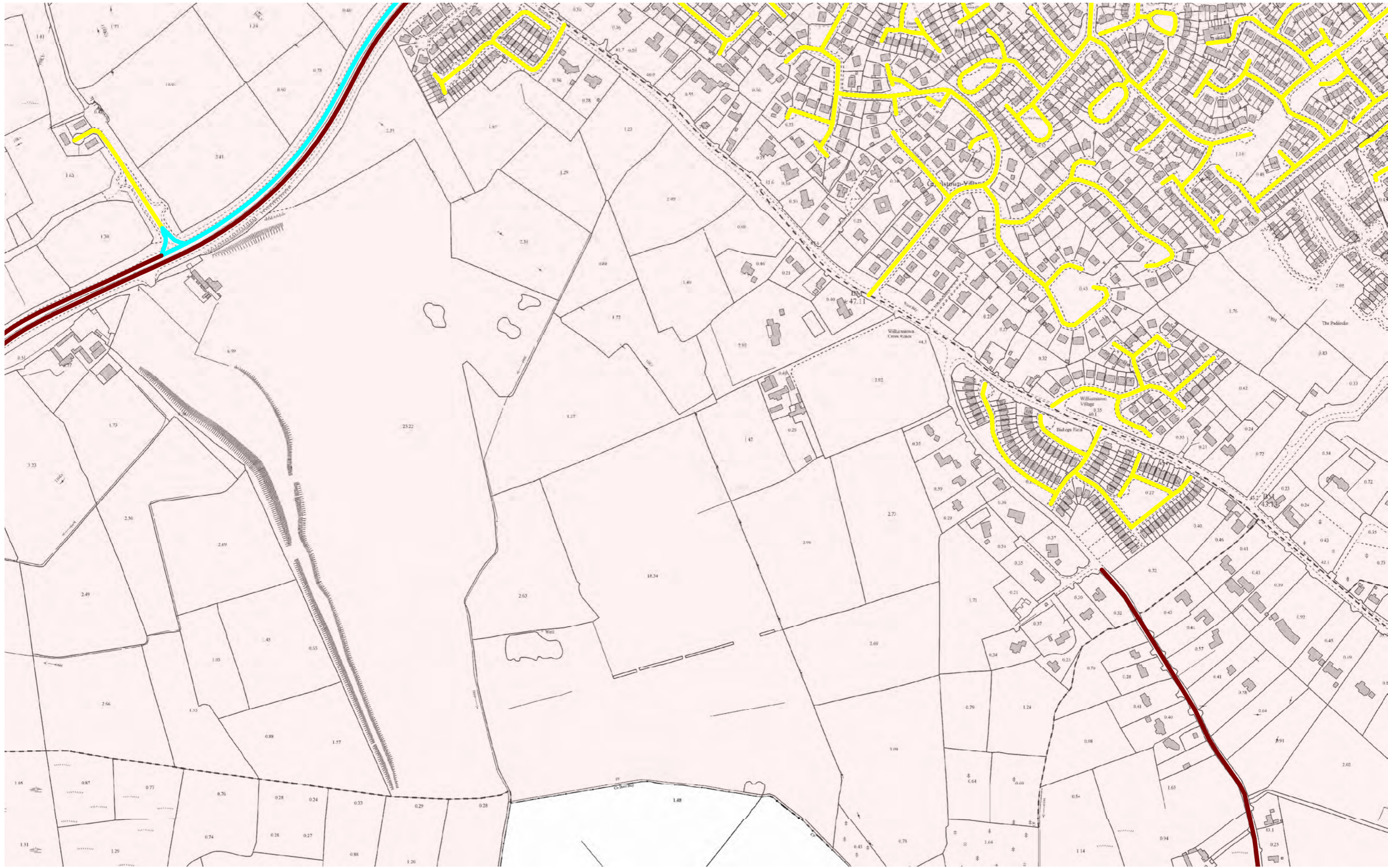


- Extents of 30km/h Special Speed Limit
- Extents of 50km/h Special Speed Limit
- Extents of 60km/h Special Speed Limit
- Extents of 80km/h Special Speed Limit
- Extents of 100km/h Special Speed Limit
- Extents of Built Up Area

Road Traffic Special Speed Limit		
Waterford City & County Council Bye-Laws 2017		
Waterford		Scale:
Waterford Metropolitan District		1:5000 on A3
		Map Ref:
		METRO 07r

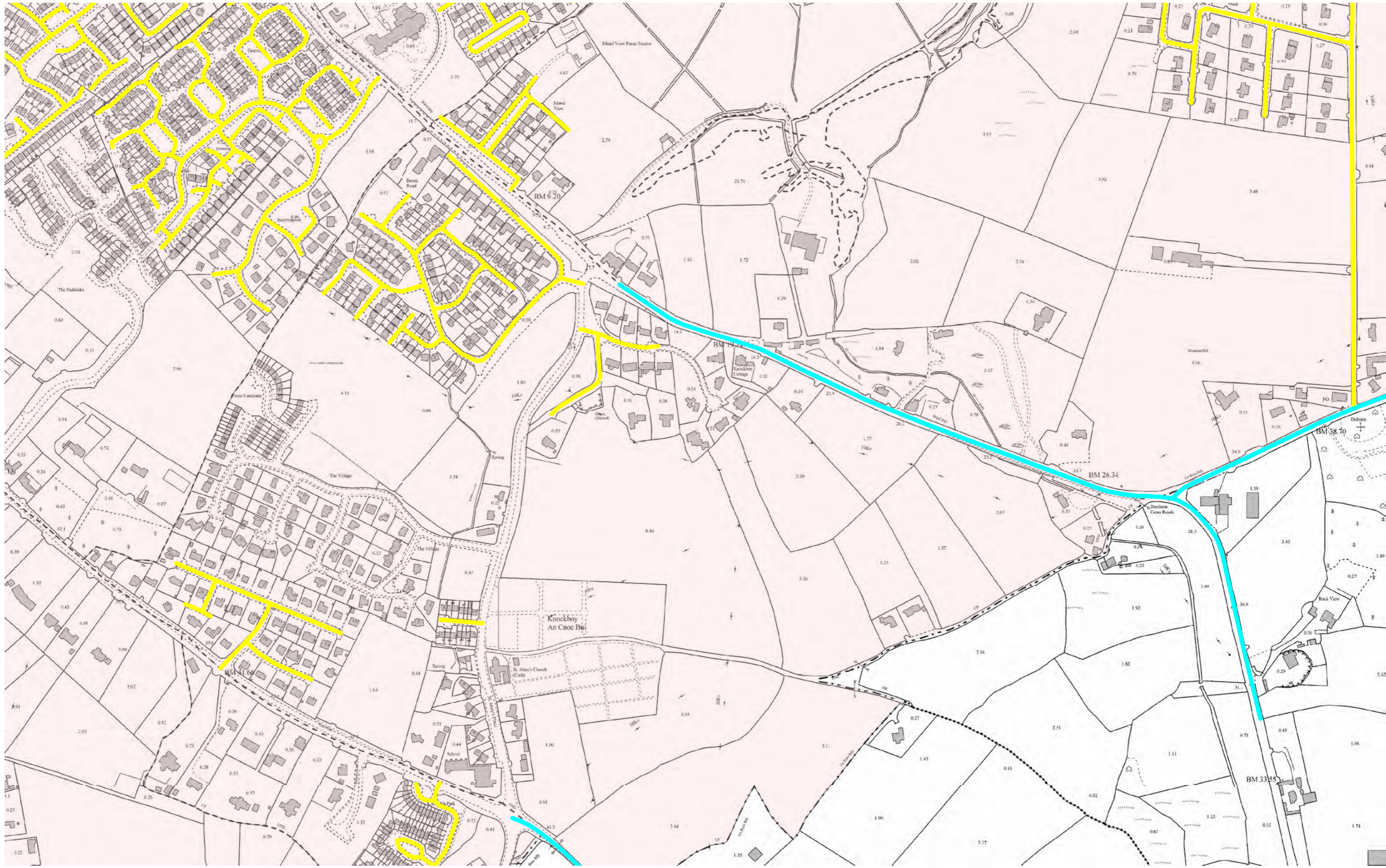
Includes Ordnance Survey data reproduced under OSI Licence number 2015/18/CCMA/WaterfordCity&CountyCouncil. Unauthorised reproduction infringes Ordnance survey Ireland and Government of Ireland copyright © Ordnance Survey Ireland

File location: <http://intranet/roads&transport/traffic/SpeedLimitRDSTM11/Speedlimitsreview2015/Byelaws2017>



- Extents of 30km/h Special Speed Limit
- Extents of 50km/h Special Speed Limit
- Extents of 60km/h Special Speed Limit
- Extents of 80km/h Special Speed Limit
- Extents of 100km/h Special Speed Limit
- Extents of Built Up Area

Road Traffic Special Speed Limit		
Waterford City & County Council Bye-Laws 2017		
Waterford		Scale:
Waterford Metropolitan District		1:5000 on A3
		Map Ref:
		METRO 07s



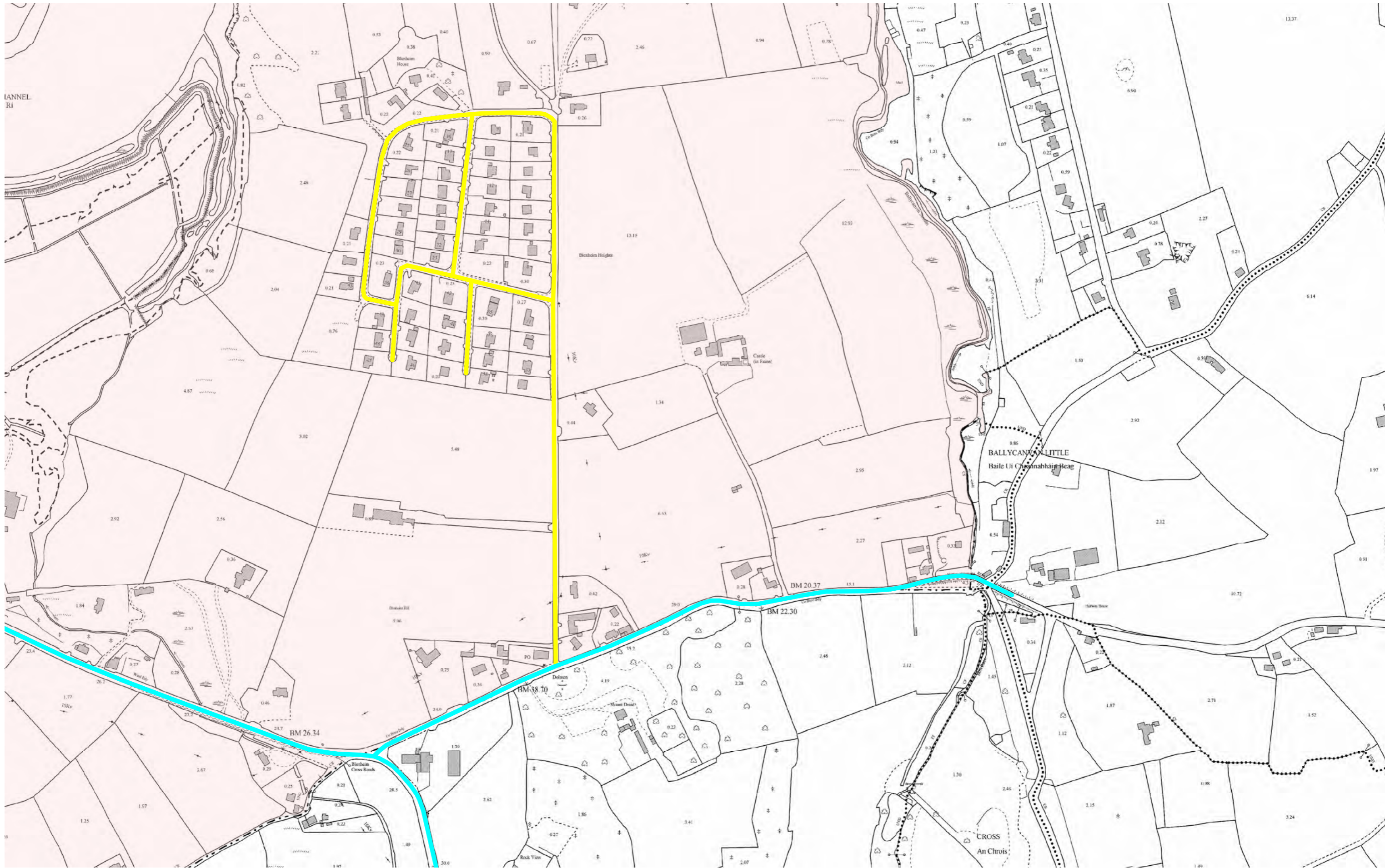
- Extents of 30km/h Special Speed Limit
- Extents of 50km/h Special Speed Limit
- Extents of 60km/h Special Speed Limit

- Extents of 80km/h Special Speed Limit
- Extents of 100km/h Special Speed Limit
- Extents of Built Up Area

Road Traffic Special Speed Limit		
Waterford City & County Council Bye-Laws 2017		
Waterford		Scale:
Waterford Metropolitan District		1:5000 on A3
		Map Ref:
		METRO 07t

Includes Ordnance Survey data reproduced under OSI Licence number 2015/18/CCMA/WaterfordCity&CountyCouncil. Unauthorised reproduction infringes Ordnance survey Ireland and Government of Ireland copyright © Ordnance Survey Ireland

File location: <http://intranet/roads&transport/traffic/SpeedLimitRDSTM11/Speedlimitsreview2015/Byelaws2017>



- Extents of 30km/h Special Speed Limit
- Extents of 50km/h Special Speed Limit
- Extents of 60km/h Special Speed Limit
- Extents of 80km/h Special Speed Limit
- Extents of 100km/h Special Speed Limit
- Extents of Built Up Area

Road Traffic Special Speed Limit		
Waterford City & County Council Bye-Laws 2017		
Waterford		Scale:
Waterford Metropolitan District		1:5000 on A3
		Map Ref:
		METRO 07u

Includes Ordnance Survey data reproduced under OSI Licence number 2015/18/CCMA/WaterfordCity&CountyCouncil. Unauthorised reproduction infringes Ordnance survey Ireland and Government of Ireland copyright © Ordnance Survey Ireland

File location: <http://intranet/roads&transport/traffic/SpeedLimitRDSTM11/Speedlimitsreview2015/Byelaws2017>

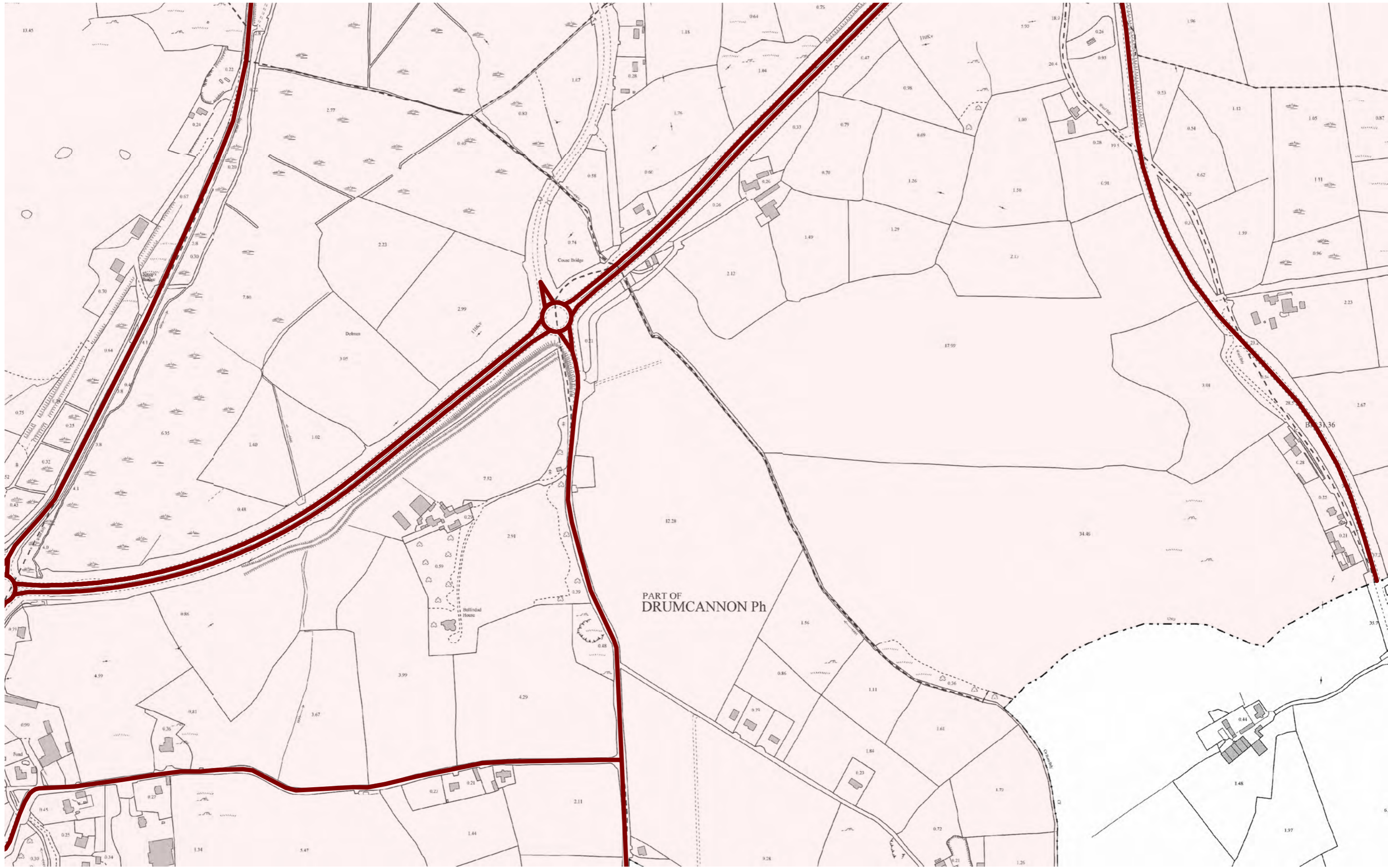


- Extents of 30km/h Special Speed Limit
- Extents of 50km/h Special Speed Limit
- Extents of 60km/h Special Speed Limit
- Extents of 80km/h Special Speed Limit
- Extents of 100km/h Special Speed Limit
- Extents of Built Up Area

Road Traffic Special Speed Limit		
Waterford City & County Council Bye-Laws 2017		
Waterford		Scale:
Waterford Metropolitan District		1:5000 on A3
		Map Ref:
		METRO 07v

Includes Ordnance Survey data reproduced under OSI Licence number 2015/18/CCMA/WaterfordCity&CountyCouncil. Unauthorised reproduction infringes Ordnance survey Ireland and Government of Ireland copyright © Ordnance Survey Ireland

File location: <http://intranet/roads&transport/traffic/SpeedLimitRDSTM11/Speedlimitsreview2015/Byelaws2017>

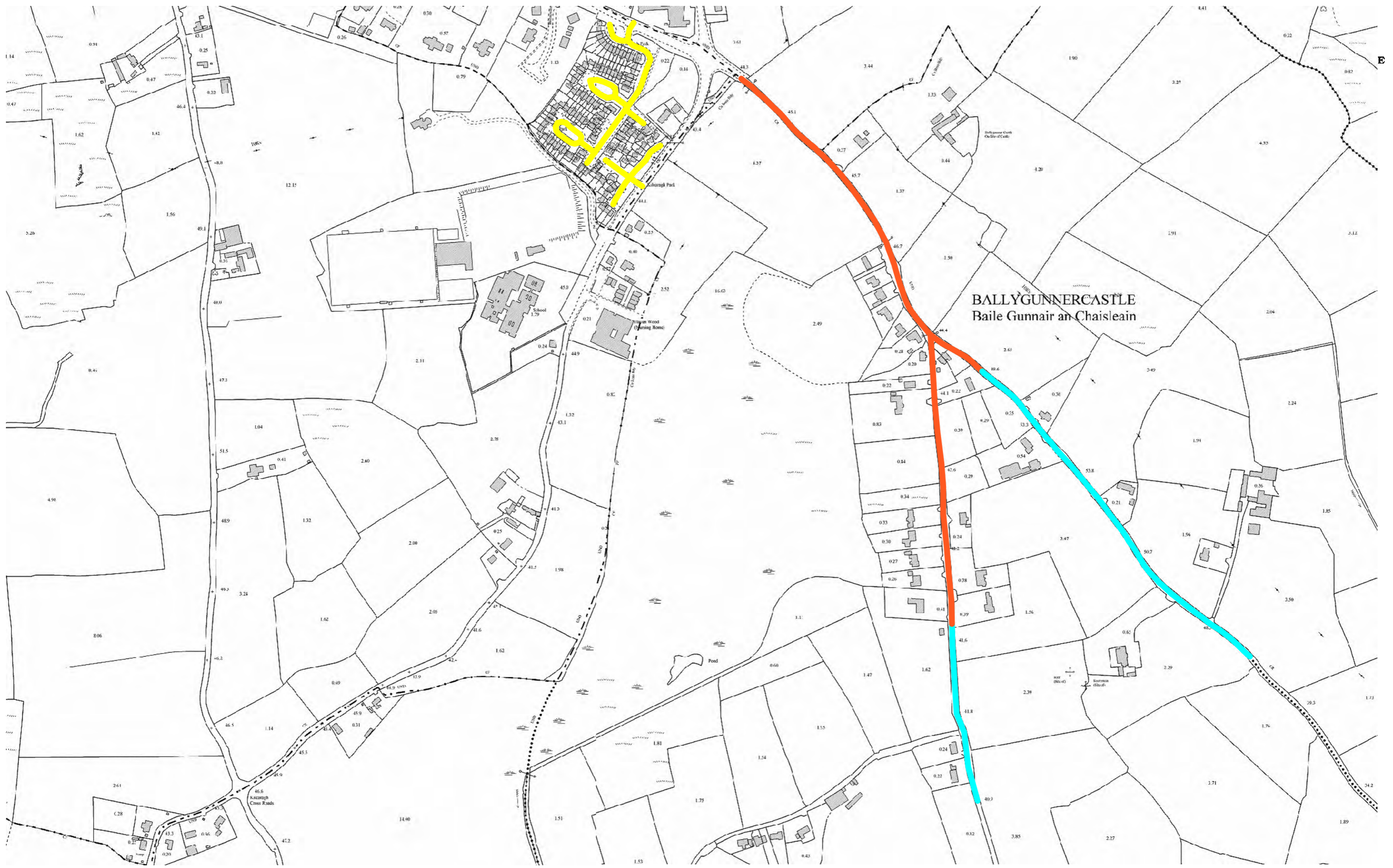


- Extents of 30km/h Special Speed Limit
- Extents of 50km/h Special Speed Limit
- Extents of 60km/h Special Speed Limit
- Extents of 80km/h Special Speed Limit
- Extents of 100km/h Special Speed Limit
- Extents of Built Up Area

Road Traffic Special Speed Limit		
Waterford City & County Council Bye-Laws 2017		
Waterford		Scale:
Waterford Metropolitan District		1:5000 on A3
		Map Ref:
		METRO 07w

Includes Ordnance Survey data reproduced under OSI Licence number 2015/18/CCMA/WaterfordCity&CountyCouncil. Unauthorised reproduction infringes Ordnance survey Ireland and Government of Ireland copyright © Ordnance Survey Ireland

File location: <http://intranet/roads&transport/traffic/SpeedLimitRDSTM11/Speedlimitsreview2015/Byelaws2017>



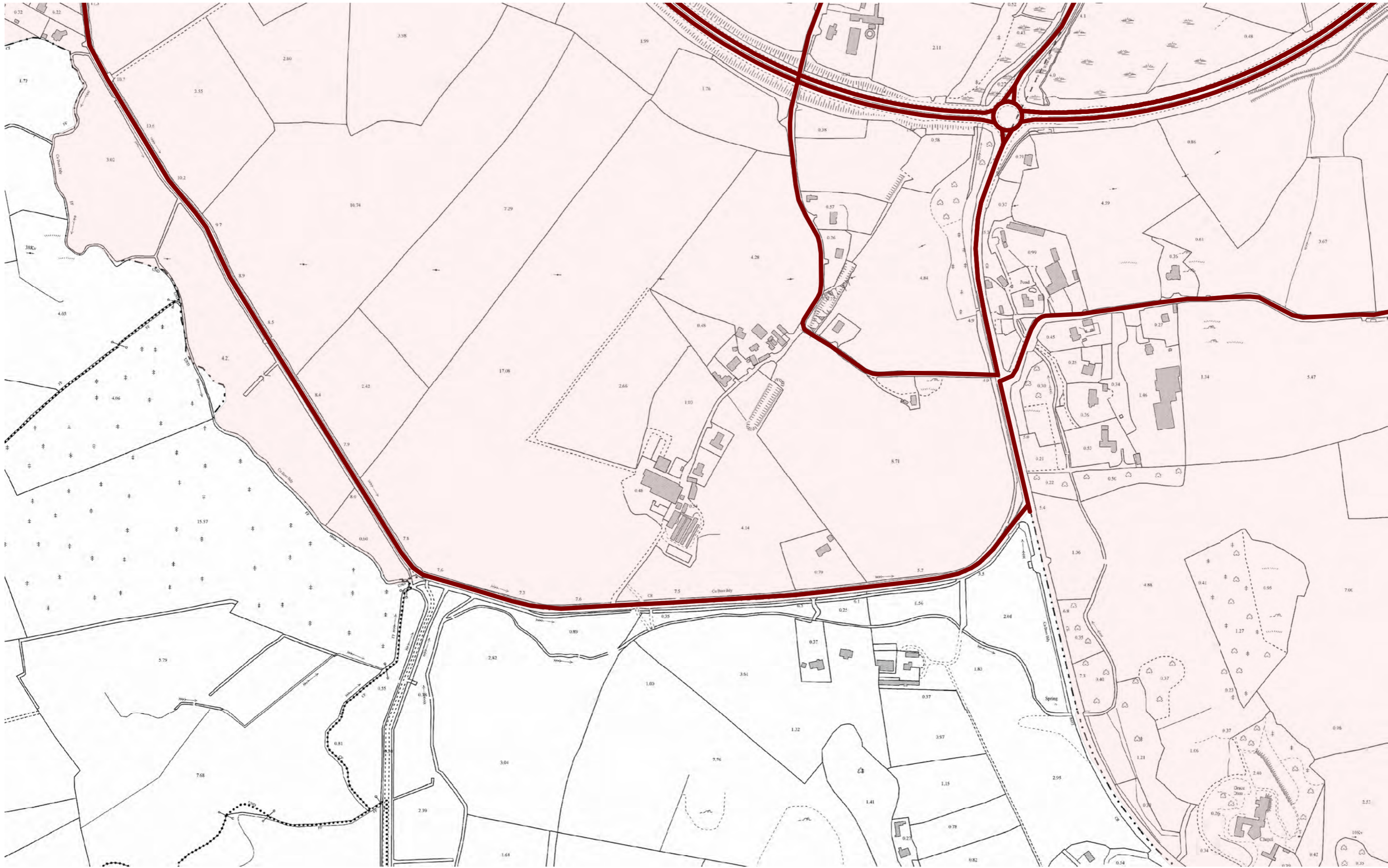
- Extents of 30km/h Special Speed Limit
- Extents of 50km/h Special Speed Limit
- Extents of 60km/h Special Speed Limit

- Extents of 80km/h Special Speed Limit
- Extents of 100km/h Special Speed Limit
- Extents of Built Up Area

Road Traffic Special Speed Limit		
Waterford City & County Council Bye-Laws 2017		
Waterford		Scale:
Waterford Metropolitan District		1:5000 on A3
		Map Ref:
		Metro 07x

Includes Ordnance Survey data reproduced under OSI Licence number 2015/18/CCMA/WaterfordCity&County Council. Unauthorised reproduction infringes Ordnance survey Ireland and Government of Ireland copyright © Ordnance Survey Ireland

File location: <http://intranet/roads&transport/traffic/SpeedLimitRDSTM11/Speedlimitsreview2015/Byelaws2017>

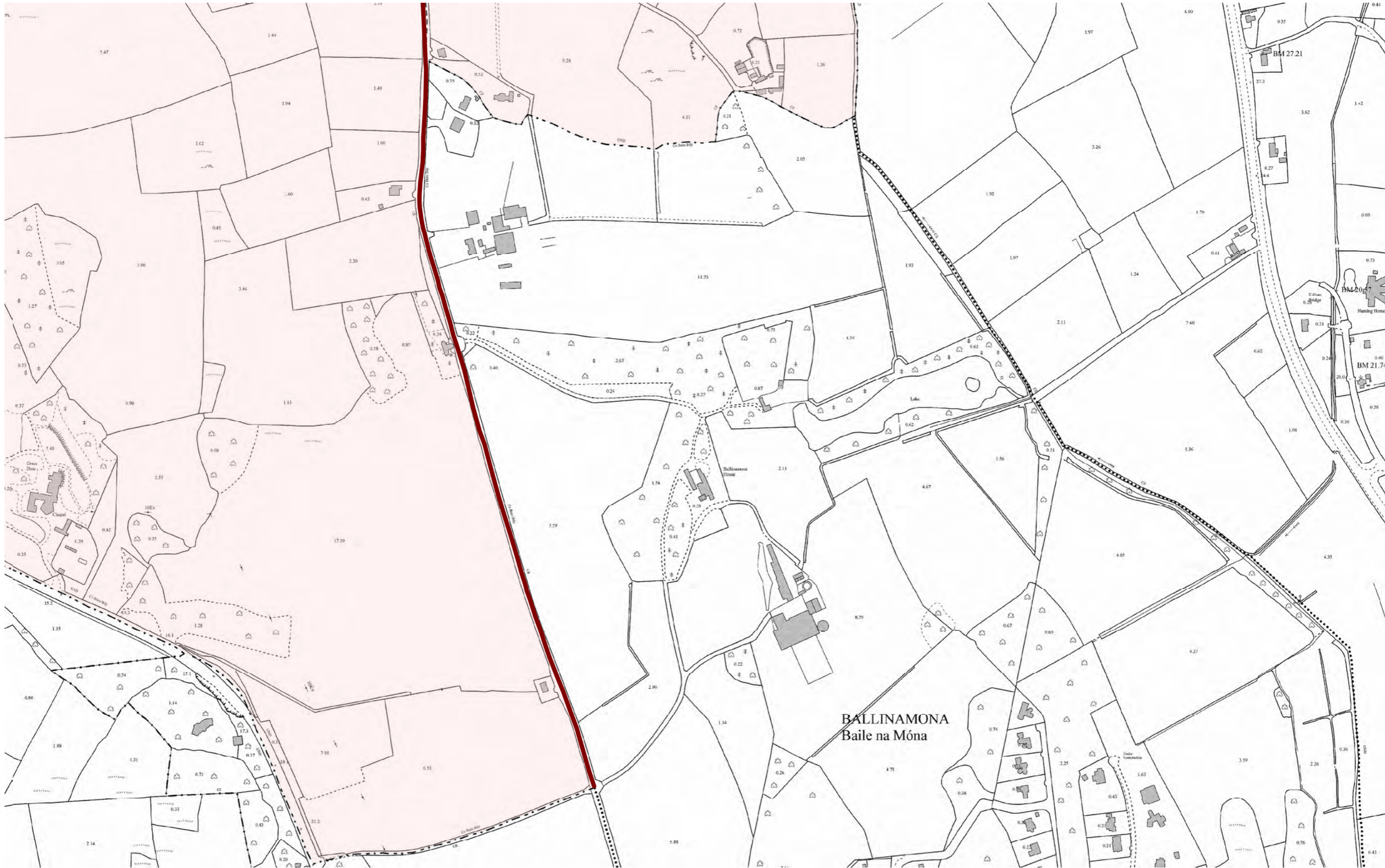


- Extents of 30km/h Special Speed Limit
- Extents of 50km/h Special Speed Limit
- Extents of 60km/h Special Speed Limit
- Extents of 80km/h Special Speed Limit
- Extents of 100km/h Special Speed Limit
- Extents of Built Up Area

Road Traffic Special Speed Limit		
Waterford City & County Council Bye-Laws 2017		
Waterford		Scale:
Waterford Metropolitan District		1:5000 on A3
		Map Ref:
		METRO 07y

Includes Ordnance Survey data reproduced under OSI Licence number 2015/18/CCMA/WaterfordCity&CountyCouncil. Unauthorised reproduction infringes Ordnance survey Ireland and Government of Ireland copyright © Ordnance Survey Ireland

File location: <http://intranet/roads&transport/traffic/SpeedLimitRDSTM11/Speedlimitsreview2015/Byelaws2017>



- Extents of 30km/h Special Speed Limit
- Extents of 50km/h Special Speed Limit
- Extents of 60km/h Special Speed Limit
- Extents of 80km/h Special Speed Limit
- Extents of 100km/h Special Speed Limit
- Extents of Built Up Area

Road Traffic Special Speed Limit		
Waterford City & County Council Bye-Laws 2017		
Waterford		Scale:
Waterford Metropolitan District		1:5000 on A3
		Map Ref:
		METRO 07z

Includes Ordnance Survey data reproduced under OSI Licence number 2015/18/CCMA/WaterfordCity&CountyCouncil. Unauthorised reproduction infringes Ordnance survey Ireland and Government of Ireland copyright © Ordnance Survey Ireland

File location: <http://intranet/roads&transport/traffic/SpeedLimitRDSTM1/Speedlimitsreview2015/Byelaws2017>



	Extents of 30km/h Special Speed Limit	Extents of 80km/h Special Speed Limit	Road Traffic Special Speed Limit Waterford City & County Council Bye-Laws 2017	
	Extents of 50km/h Special Speed Limit	Extents of 100km/h Special Speed Limit		
	Extents of 60km/h Special Speed Limit	Extents of Built Up Area	Woodstown Waterford Metropolitan District	Scale: 1:5000 on A3



- Extents of 30km/h Special Speed Limit
- Extents of 50km/h Special Speed Limit
- Extents of 60km/h Special Speed Limit
- Extents of 80km/h Special Speed Limit
- Extents of 100km/h Special Speed Limit
- Extents of Built Up Area

Road Traffic Special Speed Limit Waterford City & County Council Bye-Laws 2017		
Woodstown Waterford Metropolitan District		Scale: 1:5000 on A3
		Map Ref: METRO 08b