



RE: SECTION 38 ROAD TRAFFIC ACT 1994 – TRAFFIC CALMING SCHEME

ACTIVE TRAVEL SCHEME

ST SAVIOUR'S NATIONAL SCHOOL– BALLYBEG DRIVE, WATERFORD

PLACEMAKING AND TRAFFIC CALMING SCHEME

Waterford City & County Council propose to undertake the construction of Traffic Calming and pedestrian measures around St. Saviour's National School, Ballybeg Drive, Waterford.

The proposed scheme consists of front of school improvements including improvements of pedestrian crossings, junction treatment, footpath widening, buildouts and place making including colourful school gateway elements along the approach to the school.

As part of the Safe Routes to School programme under Active Travel works in the area, the objective is to prioritise safe access to the school, improve school visibility through signposting and placemaking, and reduce vehicle speeds in the area, as set out on the attached drawing.


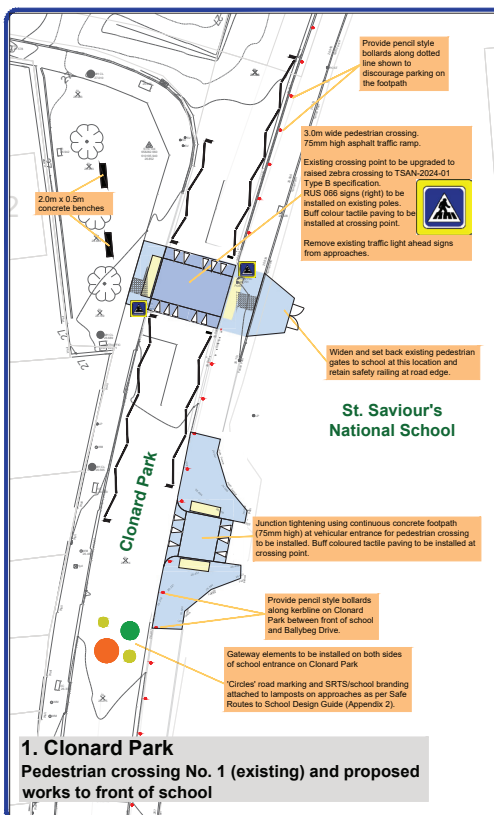
The drawing is available for inspection on Waterford City and County Council's website www.waterfordcouncil.ie and is also on display in our Customer Services Departments in Bailey's

New Street in the City and Davitts Quay, Dungarvan from **Wednesday 20th March 2024 to Wednesday 3rd April, 2024.**

The Council will consider any submissions or observations made in writing regarding the proposal. Submissions should be lodged with James Cummins, Staff Officer, Active Travel Team, Waterford City & County Council, City Hall, Waterford or by email to activetravel@waterfordcouncil.ie to be received by **5.00pm Wednesday 3rd April.**

Please note that comments, including names of those making comments, submitted to the Council regarding this process will form part of the statutorily required report to be presented at a meeting of the elected members. Accordingly, they may also appear in the public domain.

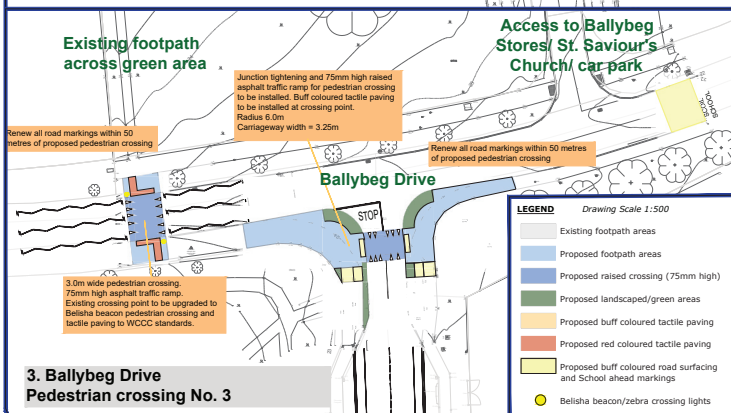
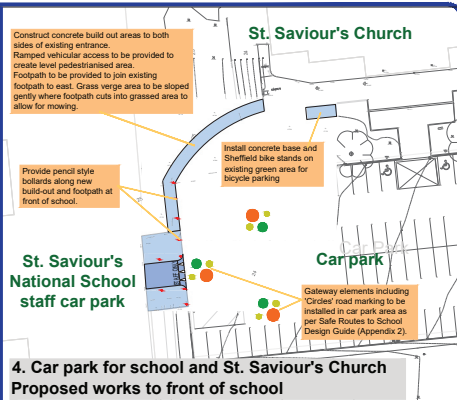
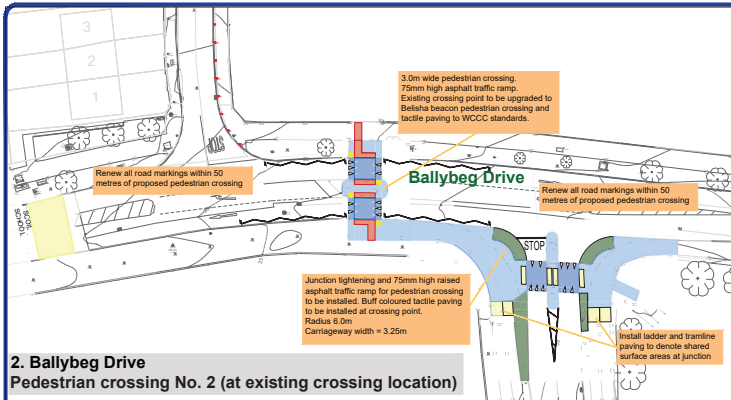
Fergus Galvin,
Director of Services, Roads, Water and Environment.
20th March 2024.



St. Saviour's National School, Ballybeg
Section 38 - Road Traffic Act 1994 - Safe Routes to School
Date: March 2024
Foireann Taisní Ghníomhach | Active Travel Team
Comhairle Cathrach & Contae Phort Láirge | Waterford City & County Council
Contact: ActiveTravel@waterfordcouncil.ie
Drawing Reference: WDC_C_SRTS_2024_005 - Sheet 1 of 2

This proposed layout is for information only and is subject to change at the detailed design stage. This drawing is copyright of Waterford City & County Council and is for information only. Unauthorised printing, copying, sending or projecting of this drawing is prohibited. © Ordnance Survey Ireland. All rights reserved. License number: 2015/18/CCMA/WaterfordCity&CountyCouncil

active travel
walking cycling permeability
safetoschool local sustainable



St. Saviour's National School, Ballybeg
Section 38 - Road Traffic Act 1994 - Safe Routes to School
Date: March 2024
Foireann Taisní Ghníomhach | Active Travel Team
Comhairle Cathrach & Contae Phort Láirge | Waterford City & County Council
Contact: ActiveTravel@waterfordcouncil.ie
Drawing Reference: WDC_C_SRTS_2024_006 - Sheet 2 of 2

This proposed layout is for information only and is subject to change at the detailed design stage. This drawing is copyright of Waterford City & County Council and is for information only. Unauthorised printing, copying, sending or projecting of this drawing is prohibited. © Ordnance Survey Ireland. All rights reserved. License number: 2015/18/CCMA/WaterfordCity&CountyCouncil