






- NOTES**
-  Outline of CPO Area
  -  Denotes Land to be Compulsorily Purchased
  -  Denotes Land to be excluded

**WATERFORD CITY & COUNTY COUNCIL  
COMPULSORY PURCHASE ORDER  
2024, (No.2), TRAMORE PIER,  
CO. WATERFORD.**

The official seal of the Local Authority was affixed hereto this \_\_\_\_\_ day of August 2024.

 Mayor

 Chief Executive



(c) Ordnance Survey Ireland. All rights reserved.  
Licence number 2014/18/CCMA/WaterfordCity&CountyCouncil

REVISION	DATE	INTLS	No.



**Paul Johnston**  
A/DIRECTOR OF SERVICES  
PLANNING, CORPORATE, CULTURE, HR & IS

**PROPERTY MANAGEMENT**  
ADDRESS : Level 4, Menapia Building , The Mall, Waterford.  
TELEPHONE : 0818 10 20 20  
EMAIL : contact@waterfordcouncil.ie

**PROJECT**  
Compulsory Purchase Order 2024 No.2  
Tramore Pier, Newtown, Tramore,  
Co. Waterford.

**TITLE**  
Compulsory Purchase Order Map  
For Tramore Pier.

<b>SCALE</b> 1/1000	<b>JOB No.</b> CPO 2024-02	<b>DRAWING No.</b> 001
<b>DATE</b> 04/06/2024	<b>DRAWN BY</b> M.Zelazny	<b>D.S. REF.</b> 6915-22/23

**Schedule - Land to be Compulsorily Purchase**

Plot Ref. No. Deposited at the Offices of the Local Authority	Area		Townland	Electoral District Division	Description	Owners or reputed Owners	Lessees or Reputed Lessees	Occupiers
	Hectare	Acre						
101	1.0267	2.537	Newtown	Tramore- Waterford City West	Open Space and Recreation	Unknown	Unknown	None

OS Ref: 6915-22/23

PLAN

ON A3 SHEET