




Schedule Part II : Lands to be Compulsorily Acquired

Plot Ref. No. Deposited at the Offices of the Local Authority	Area		Townland	Electoral District Division	Description	Owners or reputed Owners	Lessees or Reputed Lessees	Occupiers
	Hectare	Acre						
101	0.30920	0.764	Ballygarran	Waterford City East	Airfield Reserve Area/ Existing Residential	Frank Moran & Margaret Moran	Unknown	Frank Moran & Margaret Moran
102	0.35440	0.876	Ballygarran	Waterford City East	Airfield Reserve Area/ Existing Residential	John Elliot & Barbara Elliot	Unknown	John Elliot & Barbara Elliot
103A	0.00048	0.001	Keiloge	Waterford City East	Agricultural	Martin Gahan	Unknown	Martin Gahan
103B	0.00038	0.001	Keiloge	Waterford City East	Agricultural	Martin Gahan	Unknown	Martin Gahan
103C	0.00038	0.001	Keiloge	Waterford City East	Agricultural	Martin Gahan	Unknown	Martin Gahan
104A	0.00620	0.015	Keiloge	Waterford City East	Agricultural	Sean Pierce	Unknown	Sean Pierce
104B	0.00068	0.002	Keiloge	Waterford City East	Agricultural	Sean Pierce	Unknown	Sean Pierce
104C	0.00068	0.002	Keiloge	Waterford City East	Agricultural	Sean Pierce	Unknown	Sean Pierce
104D	0.00068	0.002	Keiloge	Waterford City East	Agricultural	Sean Pierce	Unknown	Sean Pierce
104E	0.00068	0.002	Keiloge	Waterford City East	Agricultural	Sean Pierce	Unknown	Sean Pierce
104F	0.00720	0.018	Keiloge	Waterford City East	Agricultural	Sean Pierce	Unknown	Sean Pierce
104G	0.00068	0.002	Keiloge	Waterford City East	Agricultural	Sean Pierce	Unknown	Sean Pierce
104H	0.00077	0.002	Keiloge	Waterford City East	Agricultural	Sean Pierce	Unknown	Sean Pierce
104I	0.00023	0.001	Keiloge	Waterford City East	Agricultural	Sean Pierce	Unknown	Sean Pierce
104J	0.00333	0.008	Keiloge	Waterford City East	Agricultural	Sean Pierce	Unknown	Sean Pierce
104K	0.00043	0.001	Keiloge	Waterford City East	Agricultural	Sean Pierce	Unknown	Sean Pierce
105A	0.00045	0.001	Monamintra	Waterford City East	Agricultural	Patrick Hearne	Unknown	Patrick Hearne
105B	0.00072	0.002	Monamintra	Waterford City East	Agricultural	Patrick Hearne	Unknown	Patrick Hearne
105C	0.00500	0.012	Monamintra	Waterford City East	Agricultural	Patrick Hearne	Unknown	Patrick Hearne
105D	0.00024	0.001	Monamintra	Waterford City East	Agricultural	Patrick Hearne	Unknown	Patrick Hearne
105E	0.00068	0.002	Monamintra	Waterford City East	Agricultural	Patrick Hearne	Unknown	Patrick Hearne
105F	0.00068	0.002	Monamintra	Waterford City East	Agricultural	Patrick Hearne	Unknown	Patrick Hearne
105G	0.00068	0.002	Monamintra	Waterford City East	Agricultural	Patrick Hearne	Unknown	Patrick Hearne
105H	0.00068	0.002	Monamintra	Waterford City East	Agricultural	Patrick Hearne	Unknown	Patrick Hearne
106	0.16827	0.416	Lisselan	Waterford City South	Airfield Reserve Area/ Existing Residential	Daniel Flynn	Unknown	Daniel Flynn

NOTES
 Denotes Land to be Vested

WATERFORD CITY & COUNTY COUNCIL
 Lands & Easements Adjacent to
 Waterford Airport
COMPULSORY PURCHASE ORDER
 NO.18 OF 2019
VESTING ORDER No. 1 OF 2023

The official seal of the Local Authority was affixed hereto this
31st May 2023 Date
 Mayor
 Chief Executive



(c) Ordnance Survey Ireland. All rights reserved.
 Licence number 2014/18/CCMA/WaterfordCity&CountyCouncil

REVISION	DATE	INTLS	No.



Kieran Kehoe
 DIRECTOR OF SERVICES
 CORPORATE, CULTURE, HR & IS

PROPERTY MANAGEMENT
 ADDRESS : Level 4, Menapia Building , The Mall, Waterford.
 TELEPHONE : 051 - 849741
 FAX NO. : 051 - 844708

PROJECT **Compulsory Purchase Order No. 18 of 2019**
Lands & Easements Adjacent to Waterford Airport
VESTING ORDER No. 1 OF 2023

TITLE **Compulsory Purchase Order Map Land Acquisition/ Vesting Order - Schedule II**

SCALE 1/2500	JOB No. CPO2019-18 Vesting Order No.1 of 2023	DRAWING No. 001
DATE	DRAWN BY	O.S. REF.