

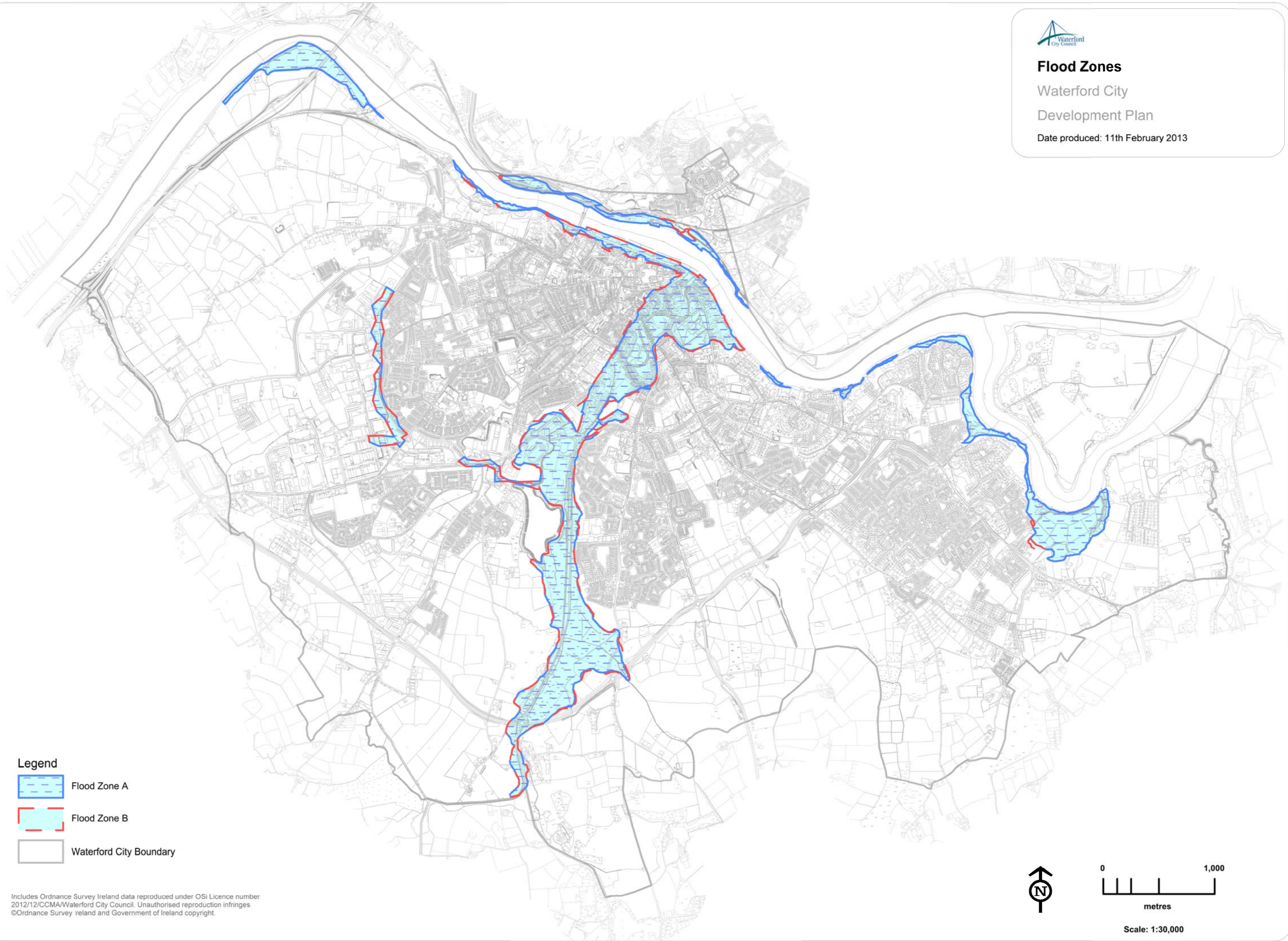


### Flood Zones




Waterford City

Development Plan

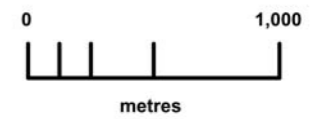
Date produced: 11th February 2013



#### Legend

-  Flood Zone A
-  Flood Zone B
-  Waterford City Boundary

Includes Ordnance Survey Ireland data reproduced under OSi Licence number 2012/12/CCMA/Waterford City Council. Unauthorised reproduction infringes ©Ordnance Survey Ireland and Government of Ireland copyright.



Scale: 1:30,000