





Notes
 Do not scale from this drawing.
 All dimensions are drawn in millimetres.
 Drawing & design copyright LUC.
 Reproduction of this drawing in whole or in part is prohibited without prior permission.

-  Red Line Boundary
-  Land owned by Waterford City and County Council (WCCC)
-  Land managed by Waterford City and County Council (WCCC)
-  River Blackwater



CYAL50233107 © Ordnance Survey Ireland/Government of Ireland

| No. | Date | Description | Drawn | Checked |
|-----|----------|-------------|-------|---------|
| A | 17.05.22 | First Issue | JH | TJ |

LUC LUC Manchester
 6th Fl. 55 King Street, Manchester, M2 4LQ
 +44 (0)161 537 5960
 manchester@landuse.co.uk
 www.landuse.co.uk

| | | |
|---|--------------------------------|------------|
| Project Cappoquin Amenity Hub Walking Trail | | |
| Client Waterford City and County Council | | |
| Scale @A1 1:2500 | Status Planning | |
| Drawing Title Cappoquin Amenity Hub Project Site Location Plan | | |
| Job Nr 11624 | Drawing Nr 11624-LD-PLN-010 | Issue A |