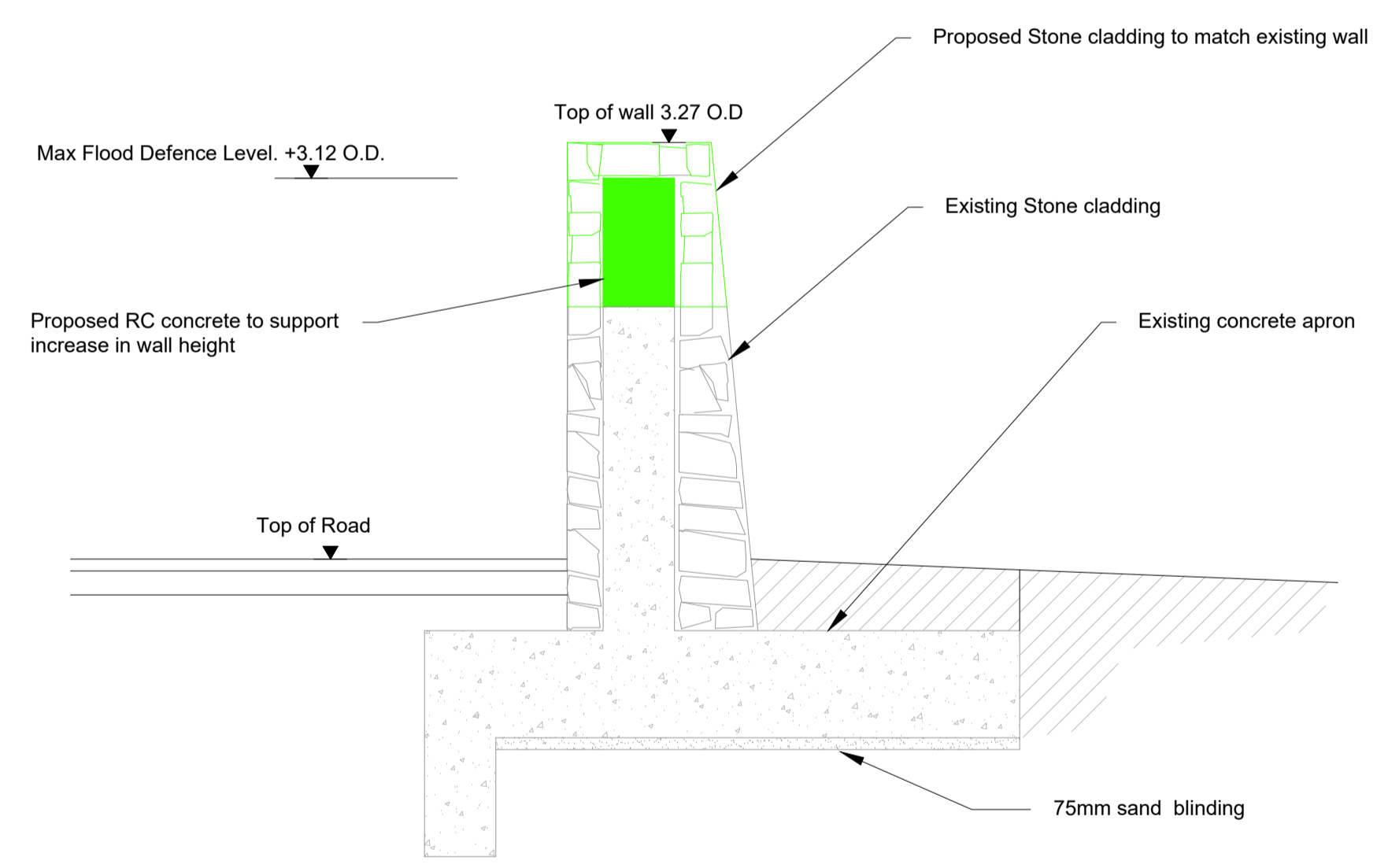
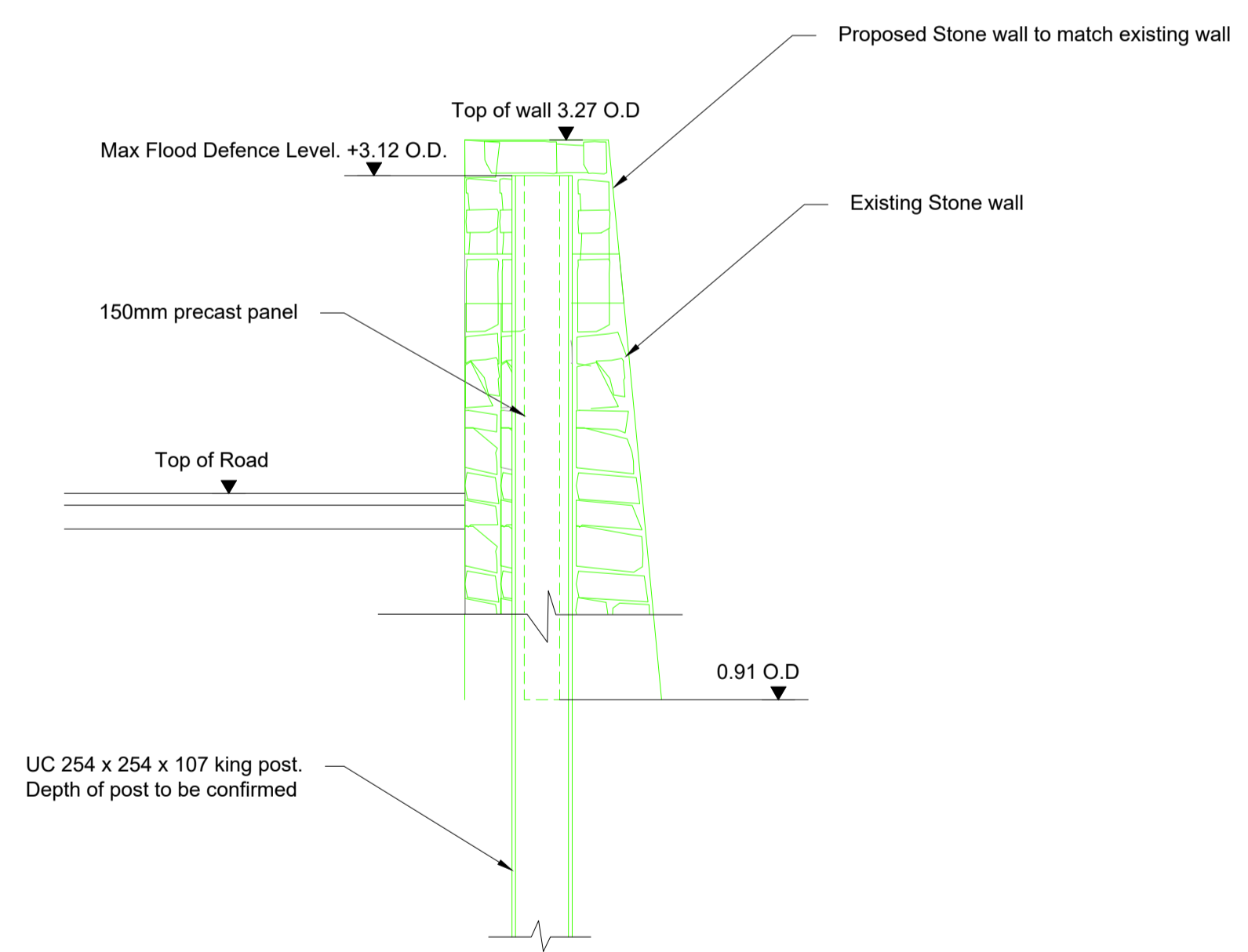


Section B-B
Scale 1:25

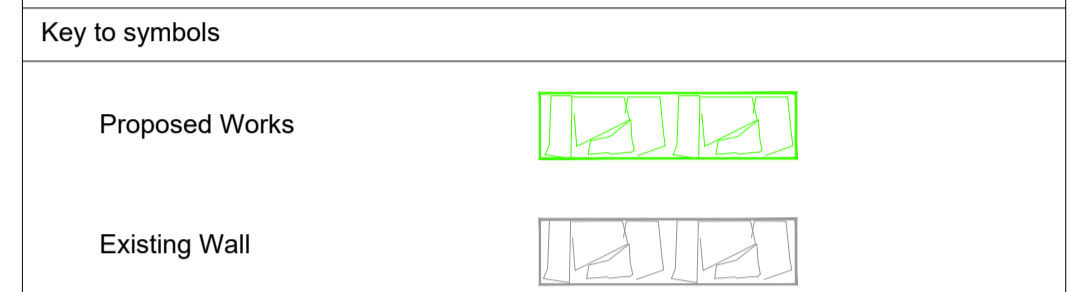


Section C-C
Scale 1:25



Section D-D
Scale 1:25

- Notes
- ©Ordnance Survey Ireland/Government of Ireland. Ordnance Survey Ireland Licence No. EN0034522.
 - This drawing to be read in conjunction with all other drawings and specifications.
 - All dimensions are in metres.
 - All levels are in metres relative to Ordnance Datum at Malin Head.
 - Do not scale off this drawing. Use figured dimensions only. All dimensions to be checked on site.
 - The proposed development is the replacement of approximately 450m of stone wall to provide a maximum flood defence level of 3.12m O.D. This is equivalent to a 1 in 200 (0.5% AEP) tidal level plus 0.5m allowance for climate change.



- Reference drawings
- MMD-349264-C-DR-00-XX-4300
 - MMD-349264-C-DR-00-XX-4301
 - MMD-349264-C-DR-00-XX-4302
 - MMD-349264-C-DR-00-XX-4303



PL1	31/03/2022	ERN	For Planning	G.Reid	CO'D
Rev	Date	Drawn	Description	Ch'k'd	App'd

MOTT MACDONALD

5 Eastgate Avenue
Eastgate
Little Island
Cork
Ireland
T +353 (0) 21 4809800
F +353 (0) 21 4809801
W www.mottmac.com

Client

Waterford City and County Council
Civic Offices
Dungarvan
Co. Waterford

Title

Sea Wall at Clonea Road
Dungarvan
Planning Application (Part 8)
Site Sections - Sheet 1 of 1

Designed	A.Hyland	Eng check	A.Hyland
Drawn	E.Richardson	Coordination	G.Reid
Dwg check	A.Hyland	Approved	C.O'Dwyer
Scale at A1	Status	Rev	Security
1:25	APR	PL1	STD
Drawing Number			
MMD-349264-C-DR-00-XX-4304			