








NOTES:
 Do not scale dimensions, use figured dimensions only.
 All works to be carried out in strict accordance with current building regulations.
 Any discrepancies should be reported immediately upon selection.

LEGEND

- Pedestrian/ cycleway path 
- Amenity area 
- Pedestrian crossing/ raised table 
- Chicane gate 
- Bicycle parking 
- Location of site notice 
- Crossing point 

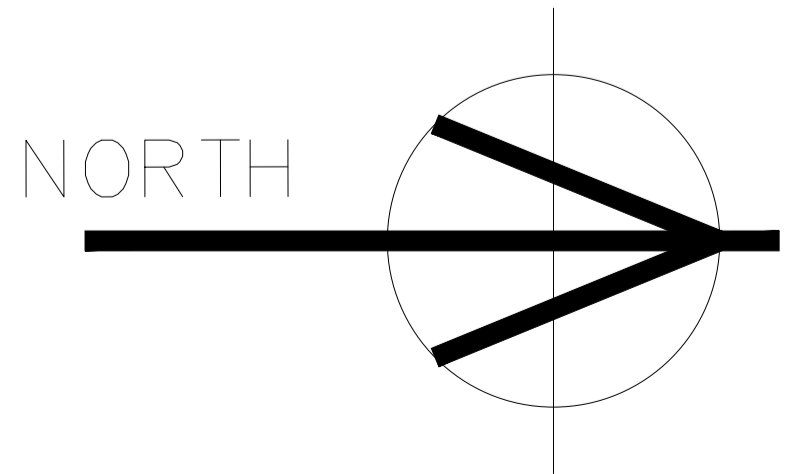
Start - A
 Location of Site Notice

B
 Location of Site Notice

C
 Location of Site Notice

D
 Location of Site Notice

Site Location/
 Extents of Development



	21/06/2022		
###	-	#	P01
REVISIONS	DATE	INITIALS	NO.



PROJECT Ballacourty Greenway Link Part 8			
TITLE Extents of Development			
SCALE 1:2500 @ A1	DRAWING No. 000	REV -	
PROJECT No.	DATE 8/5/2023	DRAWN BY MOB	CHECKED