








NOTES:
Do not scale dimensions, use figure dimensions only.
All works to be carried out in strict accordance with current building regulations.
Any discrepancies should be reported immediately upon selection.

LEGEND

- Pedestrian/ cycleway path 
- Amenity area 
- Pedestrian crossing/ raised table 
- Chicane gate 
- Bicycle parking 
- Location of site notice 
- Crossing point 



B
Location of Site Notice
Existing photo looking North
Path to be widened to 3m along right side of photo
and connected to existing road



Existing 6m wide
Road unchanged

C
Location of Site Notice
Existing photo looking North
Path to be widened to 2.5m along right side of photo

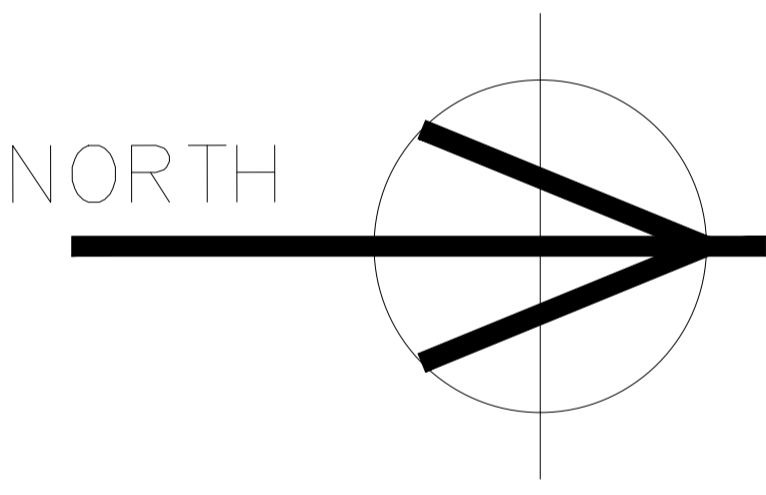


Existing 1.5m wide pathway to be widened to 2.5m along East side to incorporate a Pedestrian/cycleway
...Length = 640m
Pedestrian access gates to be provided at crossing points.

Surfacing Requirement
1... 60mm AC 14 laid on existing macadam surface
2... 200mm Clause 804 on 100mm Wetmix macadam
3... 1% crossfall

3.0m wide 216m long pathway/cyclelane to be provided to link Ballinacramper car park & pathway

Ballinacramper Car Park
Picnic tables and bike stands to be provided within council owned lands
Car park surfacing & car park lining required



	21/06/2022		
###		#	P01
REVISIONS	DATE	INITIALS	NO.



PROJECT Ballinacourty Greenway Link Part 8			
TITLE Site Plans - Sheet 3			
SCALE 1:500 @ A1	DRAWING No. 003	REV -	
PROJECT No.	DATE 5/5/2023	DRAWN BY MOB	CHECKED