







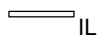












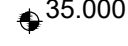
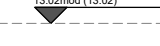


	—①	Proposed bollard
	—②	Wayfinding / Information Boards
	—③	Proposed bench seating
	—④	Proposed signage pole
	—⑤	Café furniture by others
	—⑥	Proposed bicycle racks
	—⑦	Proposed waste bin
	—⑧	Proposed pole mounted street light
	—⑨	Proposed wall mounted street light
	—⑩	Proposed in ground feature uplighter
	—⑪	New trees
	—⑫	Existing trees
	—⑬	Existing trees to be removed
	—⑭	New high level screen planting
	—⑮	New Low level planting -grasses
	—⑯	Soft landscaping -low planting/grass
	—⑰	Existing concrete paving blocks to be retained
	—⑱	New raised kerb pavement with stone aggregate paving

	—⑲	Proposed limestone kerbs & steps
	—⑳	Proposed new granite paving
	—㉑	Proposed new granite paving slabs
	—㉒	Asphalt concrete surface finish
	—㉓	Asphalt concrete with chippings surface finish
	—㉔	Compacted gravel surface finish
	—㉕	Disabled persons parking bay
	—㉖	Parking bay with granite paving finish
	—㉗	Parking bay with compacted gravel surface finish
	—㉘	Uncontrolled pedestrian crossing with granite tactile paving
	—㉙	Controlled pedestrian crossing with granite tactile paving
	—㉚	New 0.8m high dry stone wall to engineers detail
	—㉛	Areas of demolition works
	—㉜	New 1.2m high timber post & rail fence
	—㉝	New 1.8m high timber fence / gate
	—㉞	Proposed timber kerbs

**DRAWING INFORMATION**

	North point
	Site boundary
	Site notice location
	Proposed direction of vehicular traffic
	Ground level indicator
	Level indicator note: existing level in brackets
	Section line indicator

NOTE: ALL ROAD LINEMARKINGS SHOWN ON DRAWINGS ARE INDICATIVE ONLY.



**Comhairle Cathrach & Contae Phort Láirge**  
Waterford City & County Council

Rialtas na hÉireann  
Government of Ireland

Tionscadal Éireann  
Project Ireland

An Ciste um Athghníúint  
agus Forbairt Tuaithe  
Rural Regeneration and  
Development Fund

General Notes:  
This drawing is copyright to dhbArchitects.  
All dimensions are in meters.



St. Catherines Hall  
Catherine Street  
Waterford City  
X91 RX99, Ireland.

+353 (0)51 858121  
info@dhbarchitects.ie  
www.dhbarchitects.ie



Project: Cappoquin Public Realm		Stage: 2A Planning	
Client: Waterford City & County Council		Project No.: 21-02-CQPR	Date: 09.07.21
Drawing Title: Drawing Legend		Drawing No: PL-001	Revision: 01
Scale: NTS	Drawn by: dhb	Approved by: dhb	