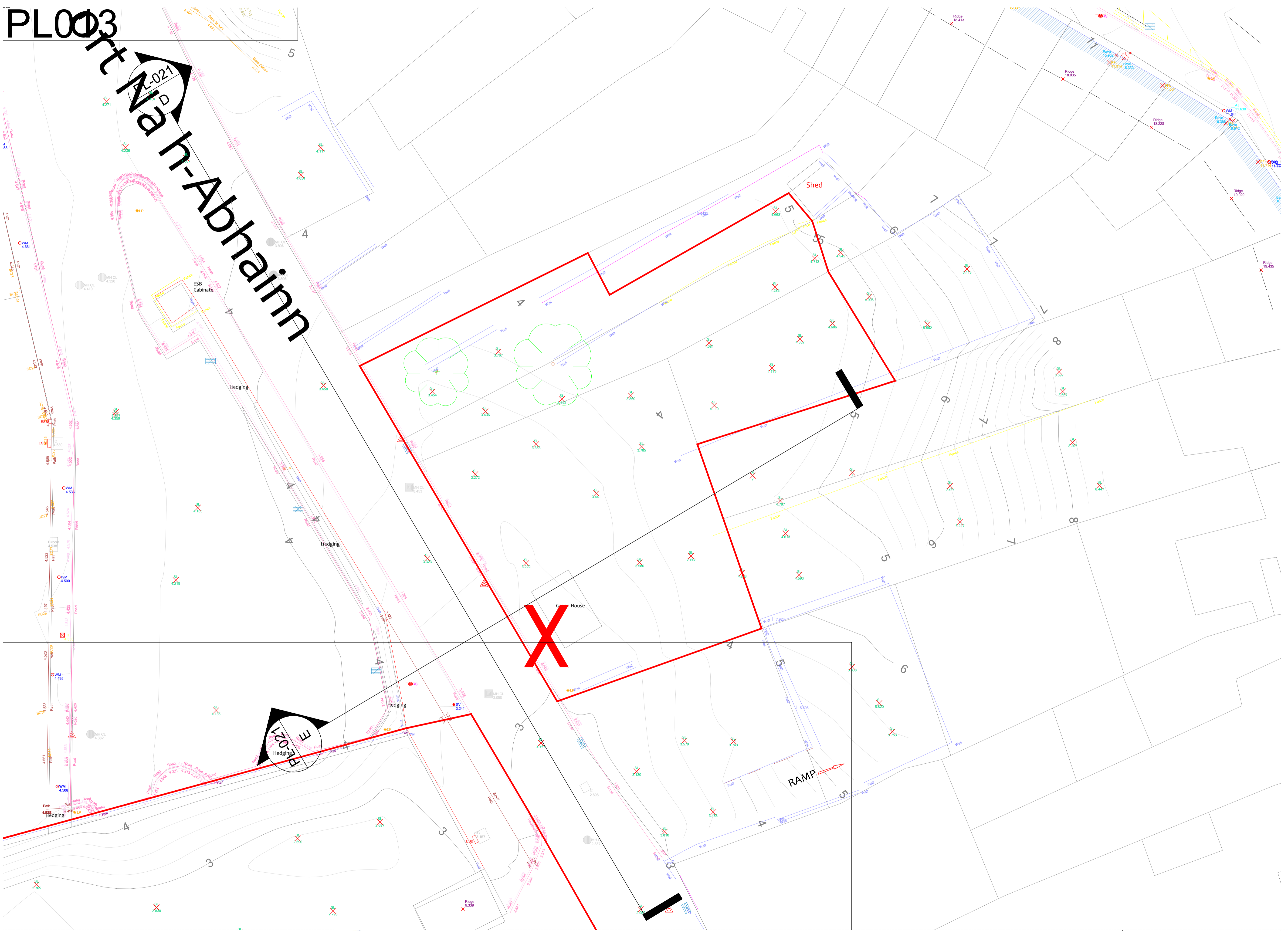
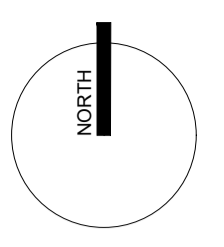



# Ph-Abhainn



**LEGEND:**

	Road edge
	Kerb
	Fence
	Path
	Solid White Line
	Solid Yellow Line
	Wall
	Building Outline
	Surface Channel
	Surface Change
	Bank Bottom
	Bank Top
	Gate
	Crash Barrier
	Telecom Line
	Overhead Line
	Gate
	62.750 Contour Line
	Hedge Line
	Vegetation Line
	Concrete
	ACO Drain
	Textile Surface
	Road Sign
	Sluice Valve
	Water Meter
	Fire Hydrant
	Gully
	Control Station
	Inspection Chamber
	Electricity Box/Mini Pillar
	Lamp Post
	Electricity Pole
	Telegraph Pole
	Man Hole
	Tree
	Traffic Light
	Air Valve
	Spot Level
	Ridge
	Eave
	Bollard
	Wall Top

Scale: 1/125 0 1 2 3 4 5 (m.)



**Comhairle Cathrach & Contae Phort Láirge**  
Waterford City & County Council

Rialtas na hÉireann  
Government of Ireland

Tionscadal Éireann  
Project Ireland

An Ciste um Athbheithnín  
agus Forbairt Tuaithe  
Rural Regeneration and  
Development Fund

General Notes:  
- This drawing is copyright to dhharchitects.  
- Drawing prepared by Land & Aerial Surveys  
- All dimensions given in metres.

Revisions:	Date:
A	
B	
C	
D	
E	
F	
G	
H	
I	
J	

**dhharchitects**

St. Catherine's Hall  
Catherine Street  
Waterford City  
X91 RX99, Ireland.

+353 (0)51 858121  
info@dhharchitects.ie  
www.dhharchitects.ie

Project: Cappoquin Public Realm	Stage: 2A Planning
Client: Waterford City & County Council	Project No.: 21-03-CQPR
Drawing Title: Topographic Survey	Date: 09.07.21
Scale: 1:125	Revision: PL-013 01
Drawn by: dhh	Approved by: dhh