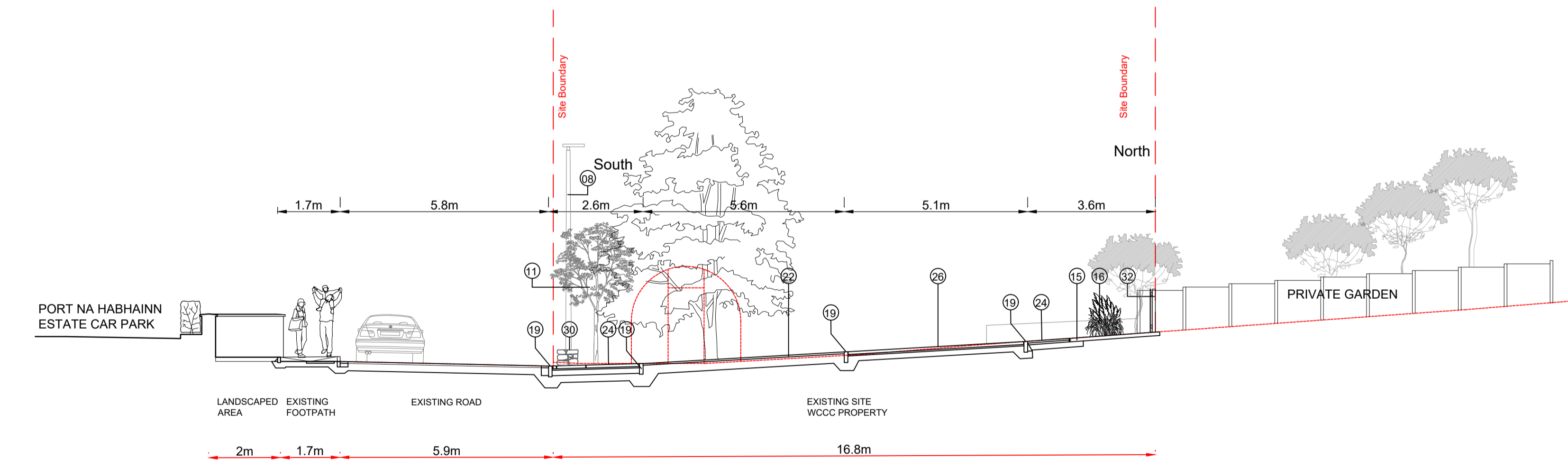


01. Section D-D  
1:100  
EXISTING SITE  
WCCC OWNED PROPERTY

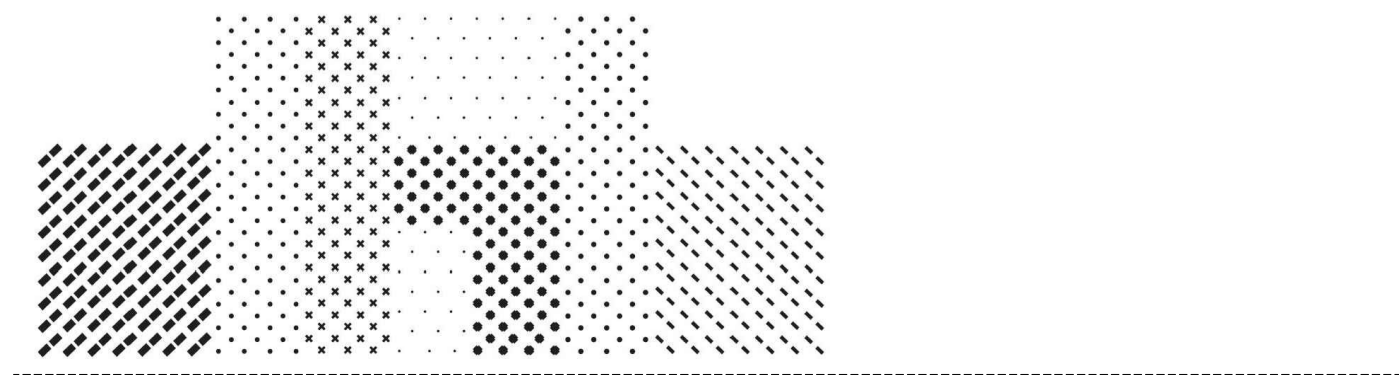
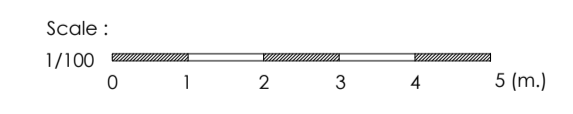


02. Section E-E  
1:100



03. Key Plan  
1:500

**Numbering Legend**  
**Reference Sheet No.**  
**PL001.**



**Comhairle Cathrach & Contae Phort Láirge**  
Waterford City & County Council

Rialtas na hÉireann  
Government of Ireland

Tionscadal Éireann  
Project Ireland  
2040

An Ciste um Athghníomhaíocht  
 agus Forbairt Tuaithe  
 Rural Regeneration and  
 Development Fund

General Notes:  
This drawing is copyright to dhubarchitects.  
Drawing prepared by Land & Aerial Surveys  
All dimensions are in metres.

Revisions	Date
A	
B	
C	
D	
E	
F	
G	
H	
I	
J	

**dhubarchitects**

St. Catherine's Hall  
Catherine Street  
Waterford City  
X91 RX99, Ireland.

+353 (0)51 858121  
info@dhubarchitects.ie  
www.dhubarchitects.ie



Project	Stage
Cappoquin Public Realm	2A Planning
Client	Project No.
Waterford City & County Council	21-03-CQPR
Drawing Title	Date
Proposed Sections DD & EE	09.07.21
Scale	Drawing No.
1:100	PL-121 01
Drawn by	Approved by
dhb	dhb