




Description of proposed works at Fisherman's Hall

- Construction of a new 2.4 metre wide zebra crossing for pedestrians on Dock Road.
- The pedestrian crossing will incorporate flashing amber beacons, tactile paving and advance warning signage.
- Construction of a new 2.0 metre wide footpath for a distance of approximately 50 metres along the east side of Dock Road from the new pedestrian crossing to the corner of Island Road/Fisherman's Hall Library.
- Installation of new road markings for the pedestrian crossing and double yellow lines to restrict parking locally.
- Revised road markings will be provided in conjunction with the works, including pedestrian crossing markings.
- The footpath will be lowered as required to provide access to existing entrances including for private houses.
- Drainage for the road and new footpath to be provided as part of the works.

Legend

-  Proposed new footpath
-  Tactile paving for pedestrian crossing
-  Flashing Amber Beacons

Notes:

1. This proposed layout is subject to change at the detailed design stage.
2. Drawing is copyright of Waterford City & County Council and is for information only. Unauthorised printing, copying, sending or projecting of this drawing is prohibited.



Rev.	Date	Description	By	Ch'd

Project Name:
Dunmore East Active Travel Programme

Drawing Title:
Section 38 Layout Drawing
Proposed footpath and pedestrian crossing

Drawing Scale: 1:250
 Drawn By: RMR
 Checked By: LM
 Sheet Size: A3
 Date: 02/09/2021

Drg No: AT_WCCC_21_393_002 Rev: 0

