

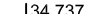




**Notes:**

Details taken from OS Map 5773D & 5774A  
 Ordnance Survey Ireland Licence No. EN0085516  
 © Ordnance Survey Ireland/Government of Ireland

All dimensions shown in metres  
 Volume for infill is 17,000m<sup>3</sup> (25,000T) of inert soil & stones to EU Waste Class 17 05 04

-  Site Boundary 3.06 Ha
-  Existing ESB Overhead
-  Spot Level
-  Contour Line
-  Proposed Fill Area

Repose of proposed fill slopes will be in line with pre-quarried levels.  
 All areas to be top-soiled and seeded over on completion.  
 Surface waters to be diverted to new open drain to base of slope and diverted to existing drainage network.  
 Fill material to be inert soil and stones only (EU Class 17 05 04).

A Waste Permit will be submitted post Part 8 planning period.

Rev.	Date.	Description.	By.	App.

**ekce**  
 enda kirwan consulting engineering ltd.  
 fruithill, dungarvan, co. waterford  
 tel 058 43963  
 mob 086 2337434  
 email info@ekce.ie  
 web www.ekce.ie

Client: WATERFORD CITY & COUNTY COUNCIL				
Job: PART 8 KILCARAGH QUARRY INFILL				
Drg title: SITE LAYOUT - PROPOSED ALTERATION TO ENTRANCE				
Scale: 1:500 (A3) 1:100 (A1)	Dwn: EK	Job No. 200502	Drg. No. 104	Rev. 1
Date: June '20	Chk: EK			